

20 YEAR TRANSPORTATION PLAN

APPROVED BY

ROCKDALE COUNTY BOARD OF COMMISSIONERS

JULY 27, 2004

Table 1 - Project Key

Map ID	Project	Type of Improvement
Roadway Capacity Projects		
R-1	Abbott Road Ext. (Turner Rd to McDaniel)	New Road
R-2	SR 20/138 (I-20 to Sigman Road)	Widening
R-3	Sigman Rd (Lester Rd - Irwin Br. Rd)	Widening
R-4	Sigman Rd.(Irwin Br. Rd.-SR 20/138)	Widening
R-5	Parker Rd. II (Flat Shoals-Culpepper)	Widening
R-6	Parker Rd. III (SR 20 to Flat Shoals)	Widening
R-7	Dogwood Dr. Connector - Old Coving.)	New Road
R-8	Flat Shoals Rd. (Salem to Old Salem)	Widening
R-9	SR 20 South(Honey Cr.To Newton C)	Widening
R-10	Sigman Rd. (SR 20/138 - I-20E)	Widening
R-11	Old Coving. (Green St - SR 138E)	Widening
R-12	Salem Road (Flat Shoals/Old Salem)	Widening
R-13	Lakefield Dr. Ext (SR 20/ Flat Shoals)	New Road
R-14	Old Coving.Hwy (DeKalb CL-Sigman)	Widening
R-15	Honey Creek Rd (Ebenezer/NewtonC)	Widening
R-16	Old Salem Rd (Salem G.-Flat Shoals)	Widening
R-17	SR 212 (DeKalb C/L - Newton C/L)	Widening
R-18	E. Freeway Dr.E.(Old McD - Parker)	New Road
R-19	E. Freeway Dr.E.(Parker - Johnson)	New Road
R-20	Sigman Road Ext.(I-20 to Turner Hill Rd)	New Road
R-21	Oglesby Br. Rd (South R. to SR 20)	Widening
R-22	SR 138 Widen 4/6(Sigman-White)	Widening
R-23	SR 138 Widen 2/4(White - NewtonC)	Widening
R-24	Salem Gate Dr. Ext.(Iris Dr.- Old Cov.Hwy)	New Road
R-25	Union Church Road (SR 138 - Henry Co.)	Widening
R-26	SR 20 widening (Sigman Rd - Pleasant Hill)	Widening
Traffic Operations and Safety Projects		
O-1	I-20 East ITS - Communication	ITS
O-2	SR 20/138 @ I-20	Interchange
O-3	Klondike Rd. (Smyrna to Johnson)	Widening
O-4	Smyrna Rd (Klondike to Iris)	Widening
O-5	Ebenezer Rd. (Stanton to Smyrna)	Widening
O-6	Stanton Rd (SR 138 to Honey Creek)	Traffic Ops
O-7	Dogwood Dr.Access Rd(Nblacklawn/Salem)	Traffic Ops
O-8	Iris Drive Impr. East of SR 20/138	Traffic Ops
O-9	West Avenue at Green Street	Traffic Ops
O-10	Iris Drive Impr. West of SR 20/138	Traffic Ops
O-11	Old Salem Connector	New Road
O-12	SR 20 (Hi Roc - W. Hightower)	Traffic Ops
O-13	SR 20 @ Oglesby Bridge Road	Intersection
O-14	SR 212 @ Oglesby Bridge Road	Intersection
O-15	SR 162 @ McCalla/Fairview Road	Intersection
O-16	Railroad Str. (Center St to West Ave)	Traffic Ops
O-17	Flat Shoals Rd (Smyrna - Parker)	Traffic Ops
O-18	Old Coving.Hwy (Gees Mill- Dogwood)	Traffic Ops
O-19	South Main (Pine Log - SR 138)	Traffic Ops

O-20	SR 138 (Ebenezer Rd - Parker Rd)	Traffic Ops
O-21	Old Salem Road (Flat Shoals to C/L)	Traffic Ops
O-22	SR 138 (Ebenezer Rd - E. Fairview)	Traffic Ops
O-23	Hurst Road (DeKalb C/L-McDaniel M	Traffic Ops
O-24	SR 20 @ Cowan Road	Intersection
O-25	Iris Drive @ McDaniel Mill Road	Intersection
O-26	Lenora Ch. Rd @ Pleasant Hill Rd	Intersection
O-27	Old Salem Rd. @ McCalla/Evergreen	Intersection
O-28	Sigman Rd. @ Gees Mill Road	Intersection
O-29	SR 20/SR 138 Beautification	Beautification
O-30	Klondike Rd/McDaniel Mill Rd/Hurst	Intersection
O-31	Main Street (Pine Log Rd to College Avenue)	Traffic Ops
O-32	American Legion @ Pine Log Str	Traffic Ops
O-33	Scott Str/Green St	Traffic Ops
O-34	SR 138 @ Pine Log Road	Traffic Ops
O-35	Scott Street @ O'Kelly Street	Traffic Ops
O-36	Sigman Road @ East Park Drive	Intersection
O-37	Sigman Road @ East View Road	Intersection
O-38	Bank Street (Main St. to Pine Street)	Reconst.
O-39	Ebenezer Rd. @ SR 138	Traffic Ops
O-40	SR 20 @ W. Hightower Trail	Intersection
O-41	SR 20 @ Honey Creek Road	Traffic Ops
O-42	Milstead Avenue @ Woodland Rd	Traffic Ops
O-43	Milstead Ave. @ Northside/McCalla S	Intersection
O-44	Pine Log Road @ Rowland Road	Traffic Ops
O-45	Milstead Avenue @ East View Road	Intersection
O-46	Milstead Ave. @ College/Turner	Intersection
O-47	Green Street @ Old Covington Hwy	Intersection
O-48	Pleasant Hill Rd @ W. Hightower	Intersection
O-49	Old Salem Rd @Underwood/Benji	Intersection
O-50	SR 138 @Tucker Mill Rd/Walker	Intersection
O-51	SR 138 @ Tucker Mill Road (West)	Intersection
O-52	SR 212 @ Smyrna/O'Neal Rds	Intersection
O-53	Honey Creek Rd/Underwood/Spring	Intersection
O-54	SR 20 @ Ralph Road	Traff. Signal
O-55	SR 20 @Marthas Way/Lost Valley	Traff. Signal
O-56	SR 20 @ Millers Chapel/Jimson W	Traff. Signal
O-57	SR 20 @ Renaissance Drive	Turn Lane
O-58	SR 20 @ Christian Circle (S)	Turn Lane
O-59	SR 20 @ Brookfield Drive	Turn Lane
O-60	SR 20 @ Bethel Road/Field Rd	Intersection
O-61	SR 162 @ Old Salem Road	Intersection
O-62	Old Covington Hwy @ Plunkett Rd	Intersection
O-63	SR 138 @ East Fairview Road	Intersection
O-64	SR 138 @ Union Church Road	Intersection
O-65	East Fairview @ Union Church Rd.(S)	Traffic Ops
O-66	Pleasant Hill Rd @ Mink Livsey	Traffic Ops
O-67	SR 138 @ Amherst	Turn Lane
O-68	Ebenezer Road @ Troupe Smith Rd	Intersection
O-69	Pleasant Hill Road @ Rosetta Lane	Intersection
O-70	Ellington Road @ Financial Blvd.	Intersection
O-71	SR 212 @ Bailey Road	Turn Lanes

O-73	Granade Road @ Smyrna Road	Traffic Ops
O-74	SR 20 @ J.H. House Elementary Sch.	Turn Lane
O-75	Lester Road @ Plunkett Road	Intersection
O-76	Milstead Avenue @ Milstead Road	Intersection
O-77	Bethel Rd/N.Hightower Rd/White Rd	Traffic Ops
O-78	Old Covington Road @ Gees Mill Rd	Intersection
O-79	E. Fairview Road @ Williford Branch	Alignment
O-80	Sigman (N. Salem) @ Old Covington R	Intersection
O-82	SR 212 @ Crowell Road	Intersection
O-83	McDaniel Mill Rd (Smyrna -Flat Shls)	Alignment
O-85	S.R. 20 @ Bell Road	Turn Lane
O-86	S.R. 20 @ Sugar Creek Drive	Turn Lane
O-89	SR 138 @ Eastview Parkway	Intersection
O-90	Smyrna Road @ Flat Shoals Road	Intersection
O-91	SR 20 @ Rockdale Hospital	Intersection
O-92	Old Covington Road (Sigman - Park)	Turn Lanes

Pedestrian and Sidewalk Projects

P-1	Milstead A.SW (College -Sigman)	Sidewalks
P-2	Stanton Rd SW (SR 138 to Honey Cr.)	Sidewalks
P-3	Abbott Lake Signage/Safety	Bicycle Lane
P-4	Parr Rd SW (Honey Cr. To Stanton)	Sidewalks
P-5	Oglesby Br. Rd. SW (S.River to SR 20)	Sidewalks
P-6	Rockbridge Rd SW (Main to Sigman)	Sidewalks

Bridge Projects

B-1	Sigman Rd. Gr. Separation @ CSX	Underpass
B-2	Hurst Road @ Honey Creek	Bridge Repl
B-3	SR 212 @ Honey Creek	Bridge Repl
B-4	Flat Bridge Road @ South River	Bridge Repl
B-5	Irwin Bridge Road @ Yellow River	Bridge Repl
B-6	Honey Cr. Road @ Snapping Shls Cr.	Bridge Repl

Rockdale County and City of Conyers

Comprehensive Transportation Plan

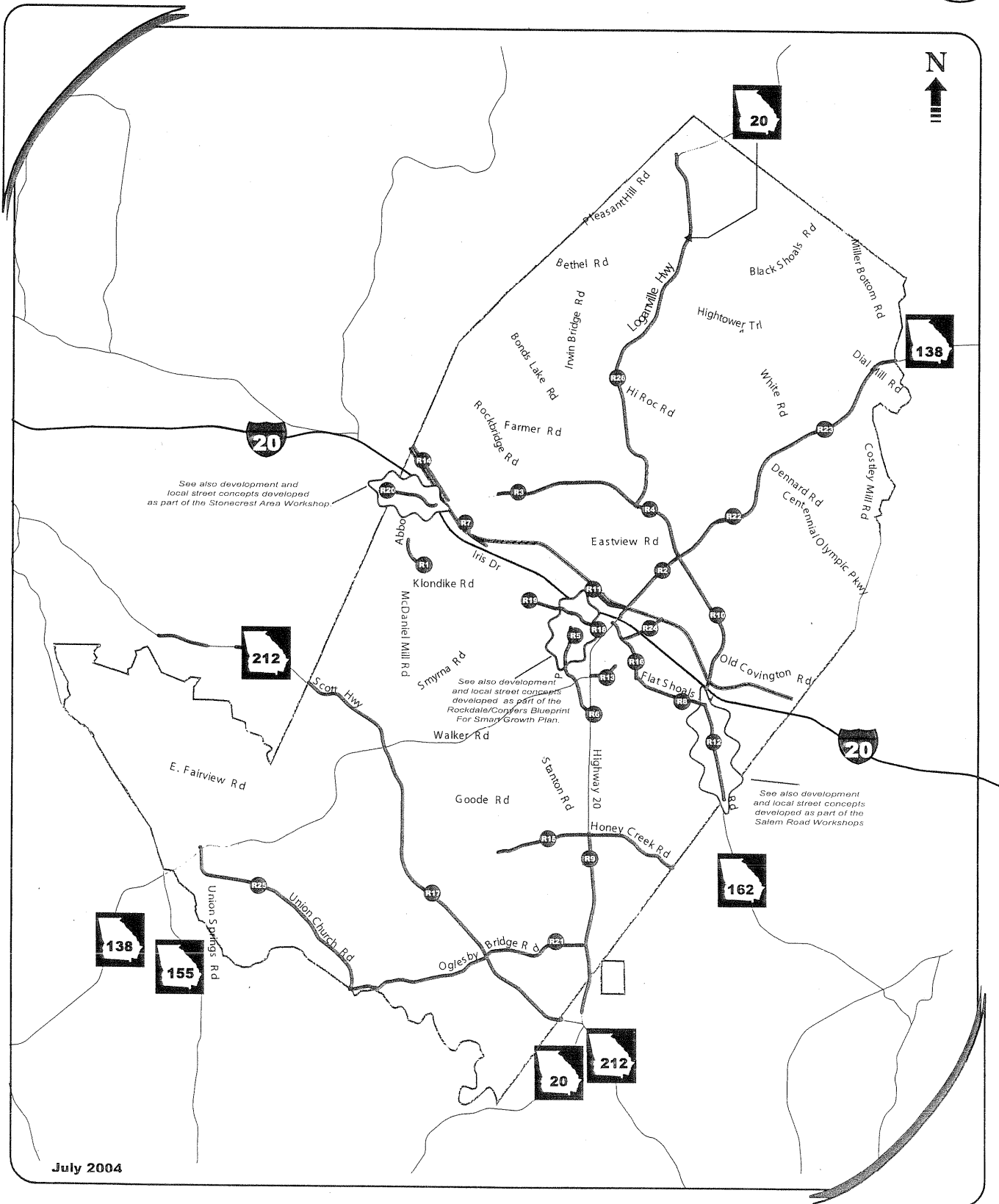


Figure 10
Project Recommendations
Roadway Capacity Projects

Rockdale County and City of Conyers

Comprehensive Transportation Plan

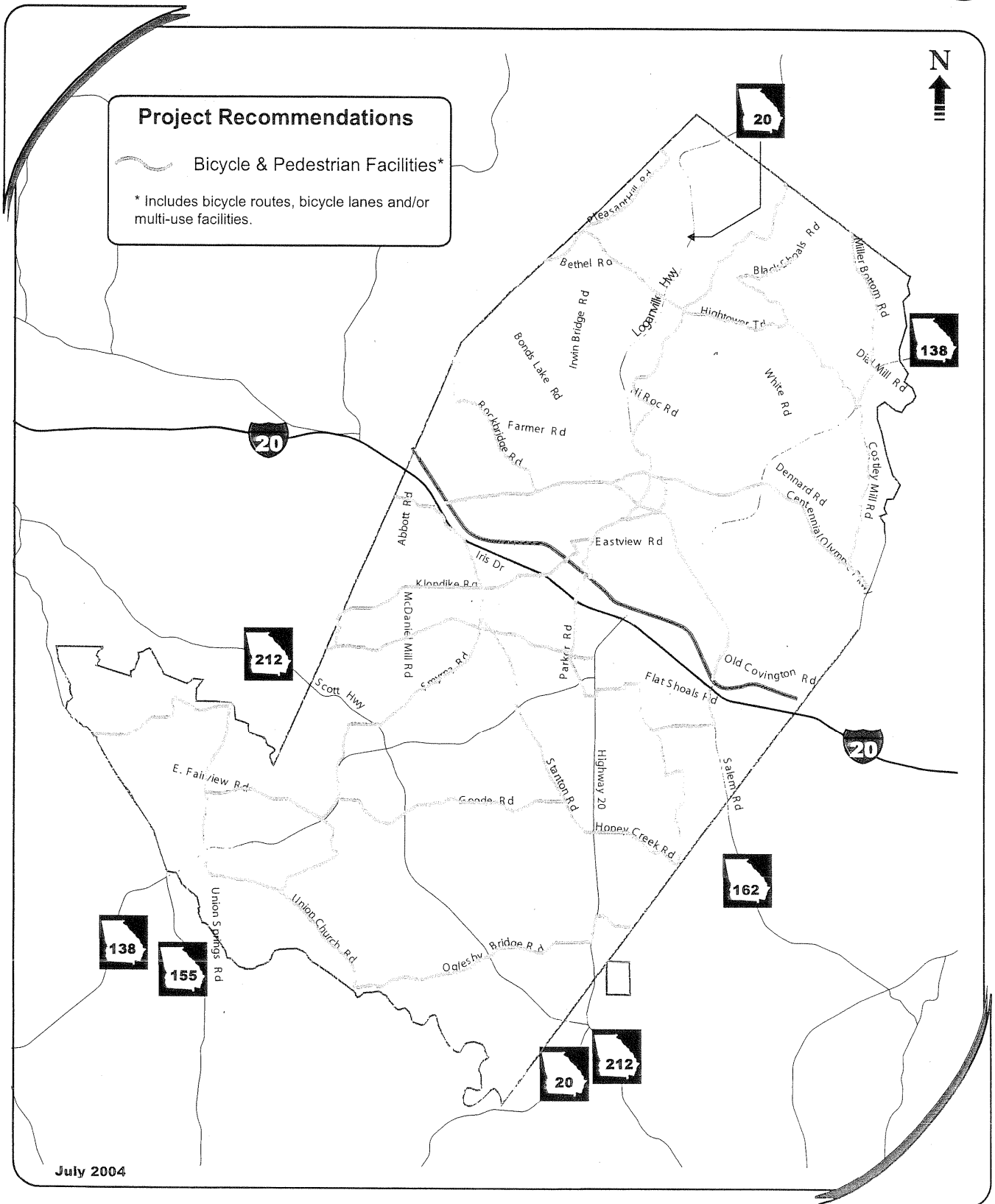


Figure 12
Bicycle Network

Rockdale County and City of Conyers

Comprehensive Transportation Plan

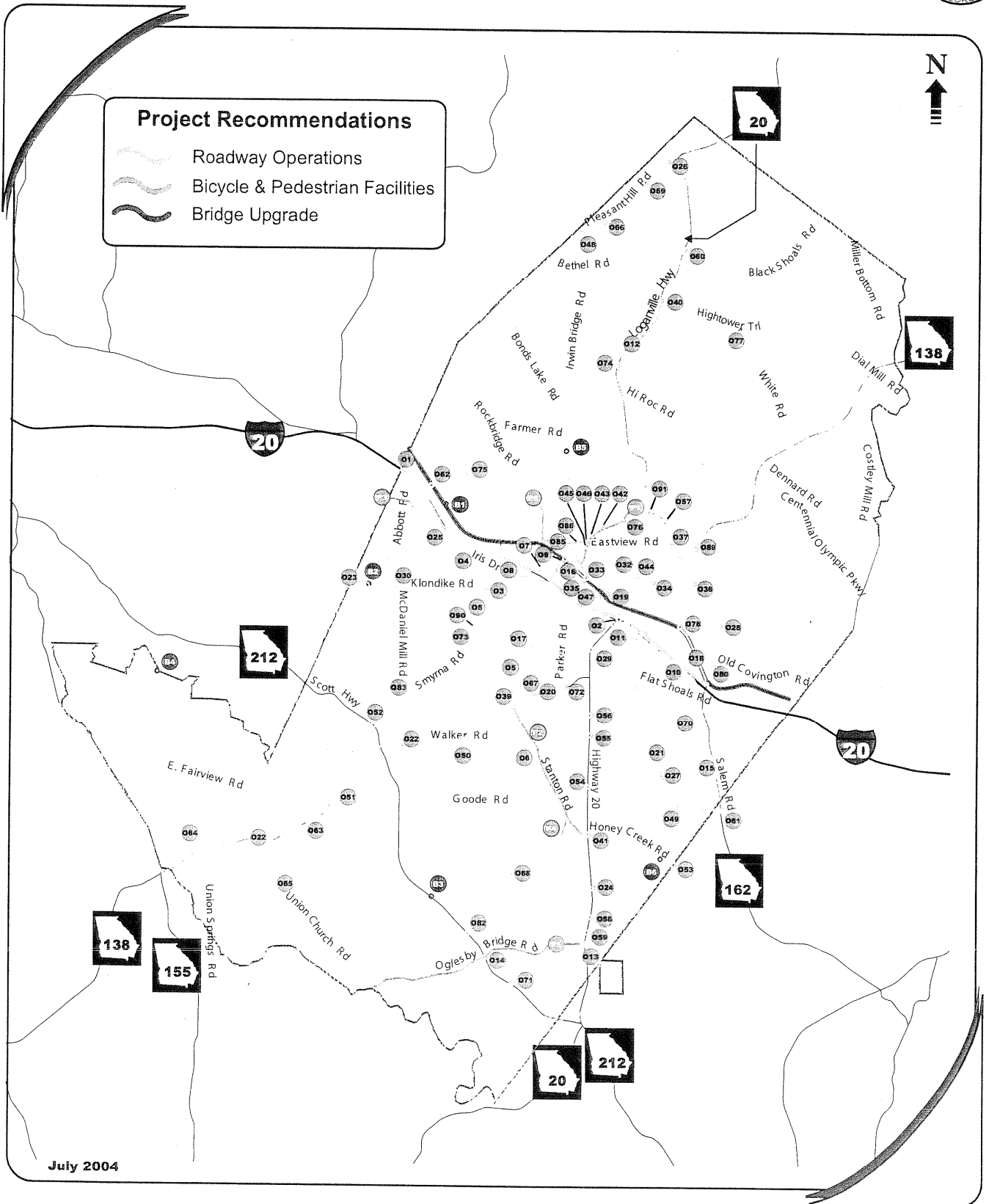


Figure 11

Project Recommendations

Safety, Operations, Pedestrian and Bridge Projects

