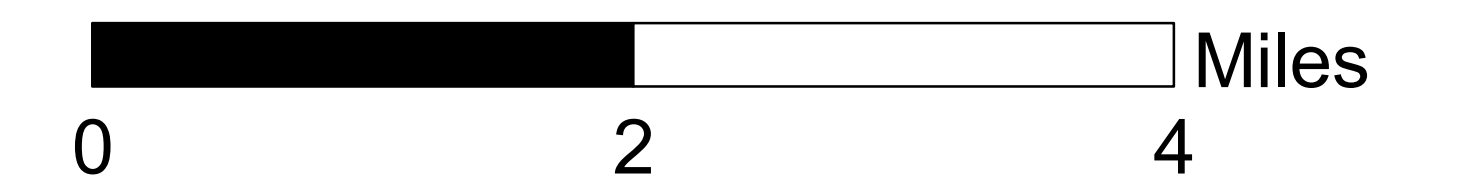



**FUNCTIONAL CLASSIFICATION MAP  
RICHMOND COUNTY  
GEORGIA**

PREPARED BY THE  
DEPARTMENT OF TRANSPORTATION  
OFFICE OF TRANSPORTATION DATA

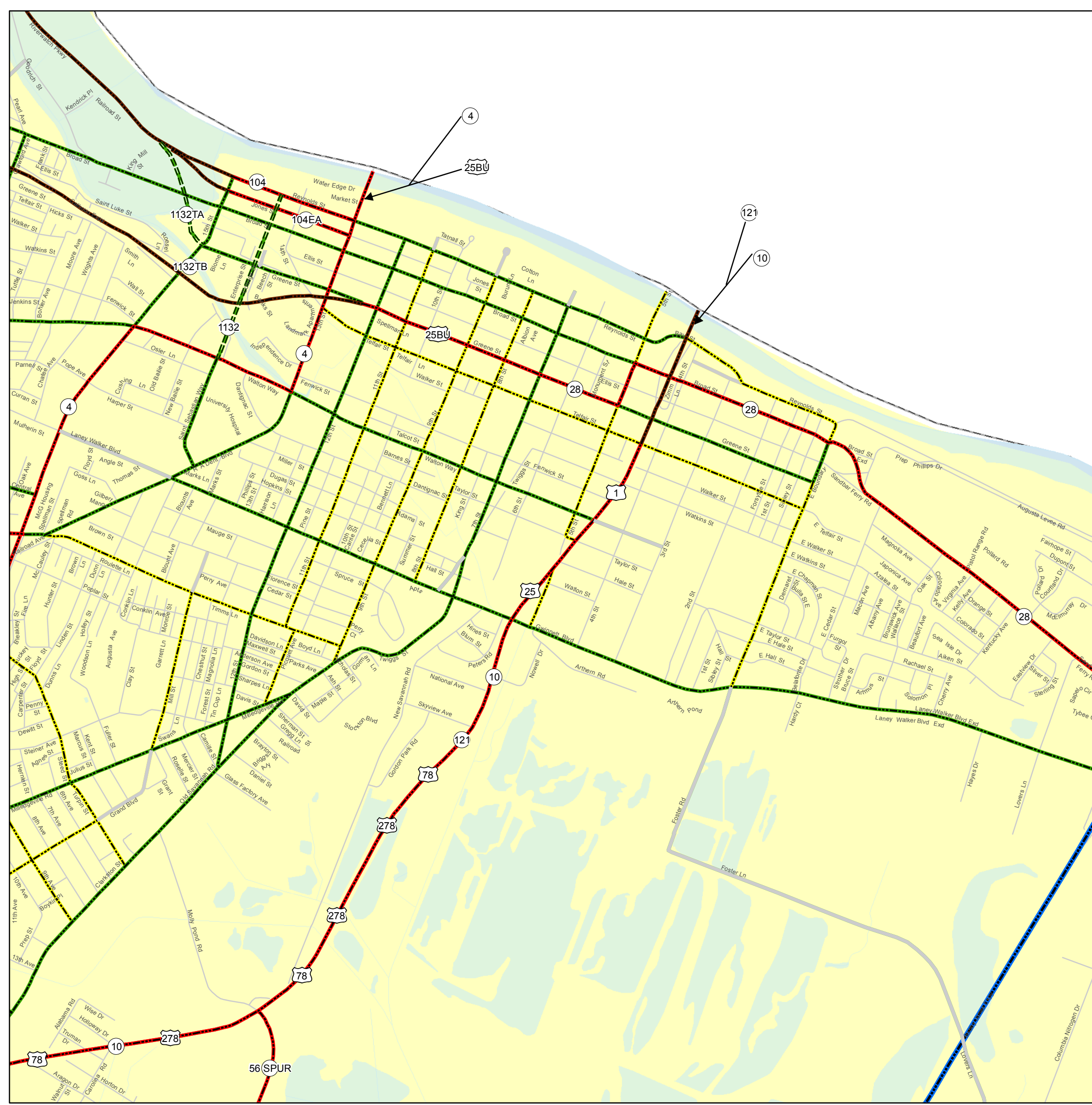
IN COOPERATION WITH  
U. S. DEPARTMENT OF TRANSPORTATION  
FEDERAL HIGHWAY ADMINISTRATION

STATE HIGHWAY, U.S. ROUTE, AND FUNCTIONAL CLASSIFICATION SYSTEM AS OF  
DECEMBER 2010

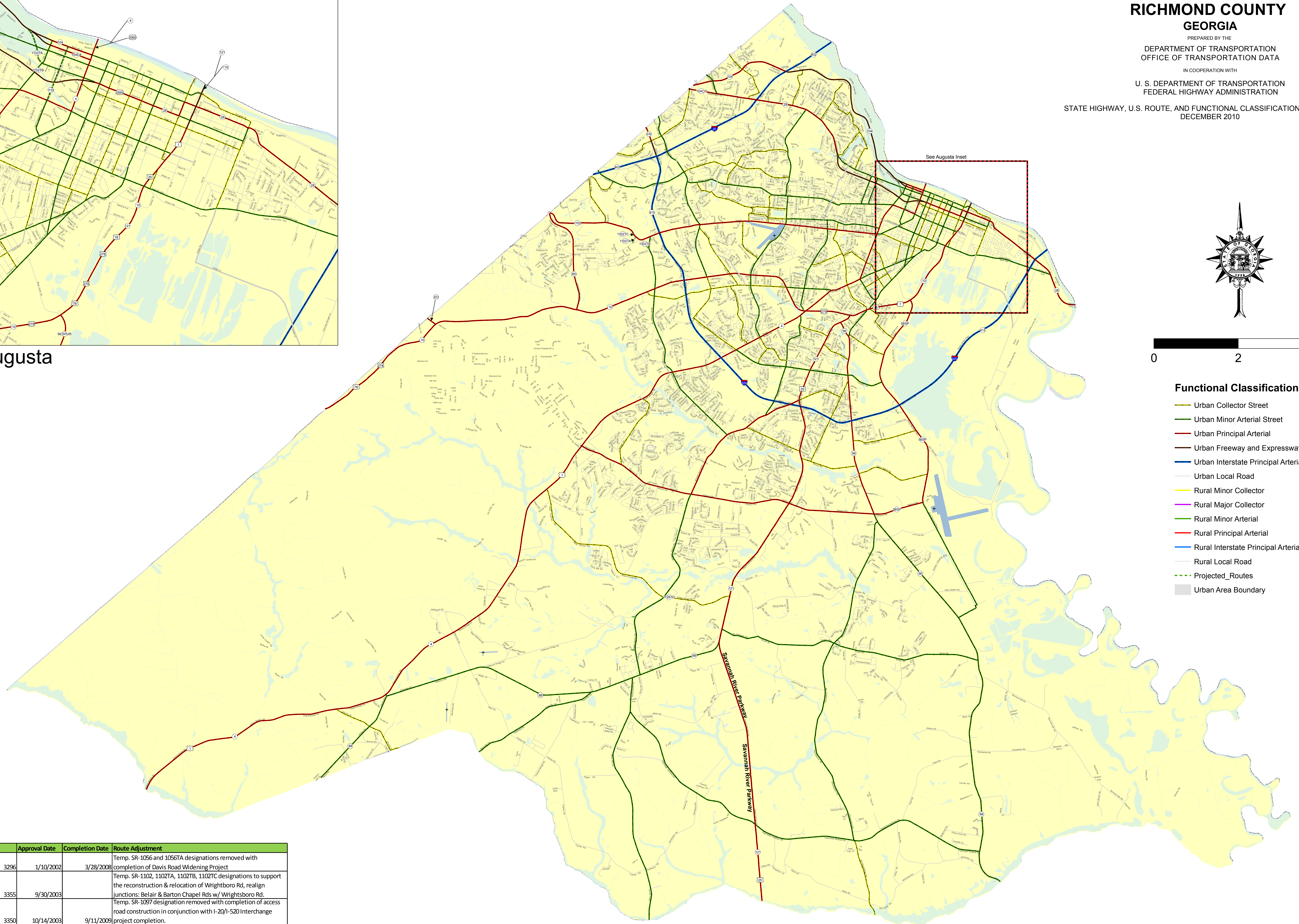


**Functional Classification**

- Urban Collector Street
- Urban Minor Arterial Street
- Urban Principal Arterial
- Urban Freeway and Expressway
- Urban Interstate Principal Arterial
- Urban Local Road
- Rural Minor Collector
- Rural Major Collector
- Rural Minor Arterial
- Rural Principal Arterial
- Rural Interstate Principal Arterial
- Rural Local Road
- - - Projected\_Routes
- Urban Area Boundary



Augusta



Order #	Approval Date	Completion Date	Route Adjustment
3296	1/10/2002	3/28/2008	Temp. SR-1056 and 1056TA designations removed with completion of Davis Road Widening Project
3355	9/30/2003		Temp. SR-1102, 1102TA, 1102TB, 1102TC designations to support the reconstruction & relocation of Wrightboro Rd, realign junctions: Belair & Barton Chapel Rds w/ Wrightsboro Rd.
3350	10/14/2003	9/11/2009	Temp. SR-1097 designation removed with completion of access road construction in conjunction with I-20/I-520 Interchange project completion.
3393	4/28/2005		Temp. SR 1128, 1128TA through 1128TG designations established to support improvement to Windsor Spring Rd.
3404	7/22/2005		Temp. SR-1132, 1132TA & 1132TB designations established to support improvements & extension of sections of St. Sebastian Way, 15th & Greene Streets in Augusta.
3520	10/19/2010		SR-121: Designation as Savannah River Parkway
FHWA APPR	12/7/2010		Add to the NHS and reclassify as an Urban Interstate Principal Arterial I-520.

Prepared by the Georgia Department of Transportation, Office of Transportation Data, in cooperation with the U.S. Department of Transportation Federal Highway Administration. The Georgia Department of Transportation makes no representation or warranties, implied or expressed, concerning the accuracy, completeness, reliability, or suitability for any particular purpose of this information and data contained in this map.

Note: Inset maps are on different scales.