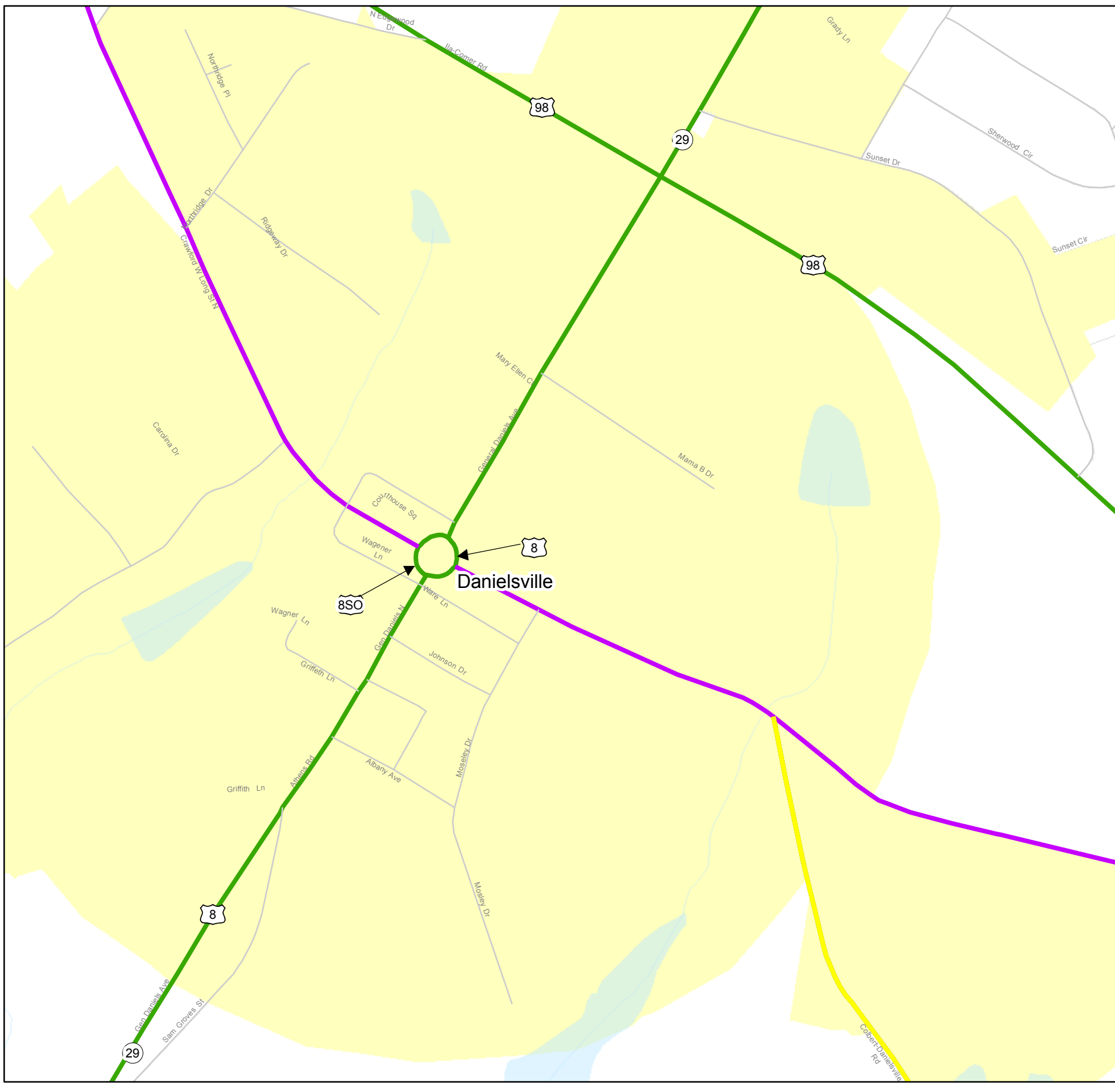

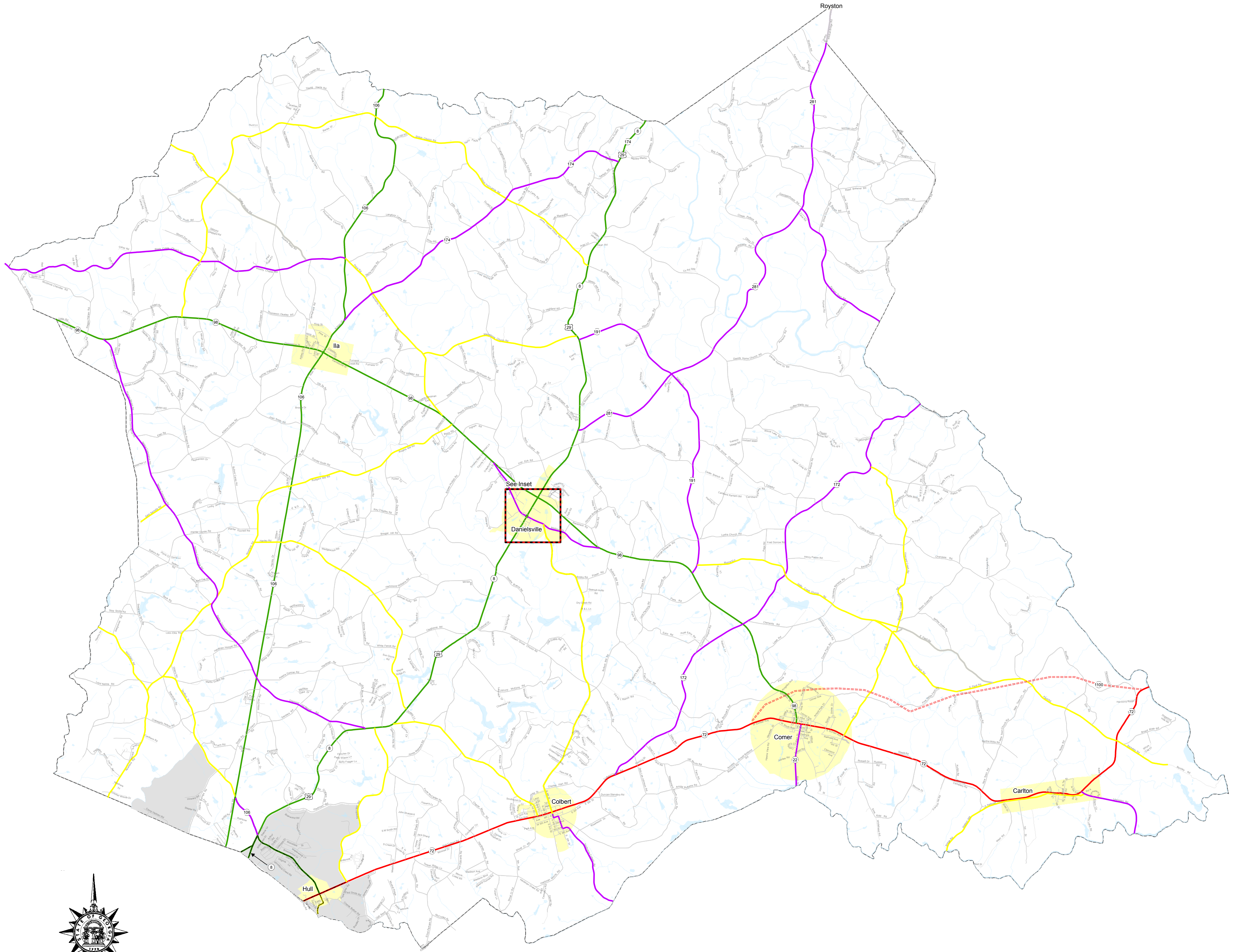


**FUNCTIONAL CLASSIFICATION MAP  
MADISON COUNTY  
GEORGIA**

PREPARED BY THE  
DEPARTMENT OF TRANSPORTATION  
OFFICE OF TRANSPORTATION DATA  
IN COOPERATION WITH  
U. S. DEPARTMENT OF TRANSPORTATION  
FEDERAL HIGHWAY ADMINISTRATION  
DECEMBER 2010

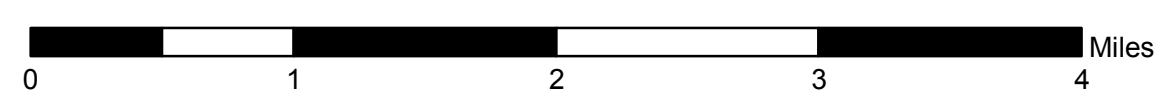


**DANIELSVILLE**



**Functional Classification**

- Urban Collector Street
- Urban Minor Arterial Street
- Urban Principal Arterial
- Urban Freeway and Expressway
- Urban Interstate Principal Arterial
- Urban Local Road
- Rural Minor Collector
- Rural Major Collector
- Rural Minor Arterial
- Rural Principal Arterial
- Rural Interstate Principal Arterial
- Rural Local Road
- - - Projected\_Routes
- Urban Area Boundary



Prepared by the Georgia Department of Transportation, Office of Transportation Data, in cooperation with the U.S. Department of Transportation Federal Highway Administration. The Georgia Department of Transportation makes no representation or warranties, implied or expressed, concerning the accuracy, completeness, reliability or suitability for any particular purpose of this information and data contained in this document.

Note: Inset maps are on a different scale.

Order #	Approval Date	Completion Date	Route Adjustment
FHWA APPR	10/23/2009		Projected alignment for future new location of SR-72 designated as an NHS Route and classified as a Rural Principal Arterial
3353	1/21/2011		Temp SR-1100 designation established to support preconstruction activities for SR-72 Relocation Project