

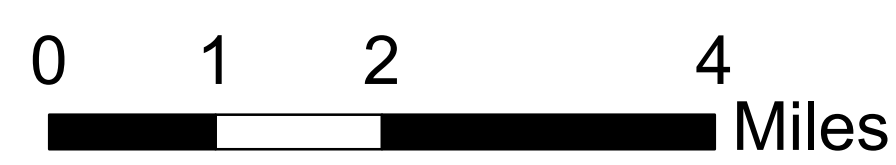

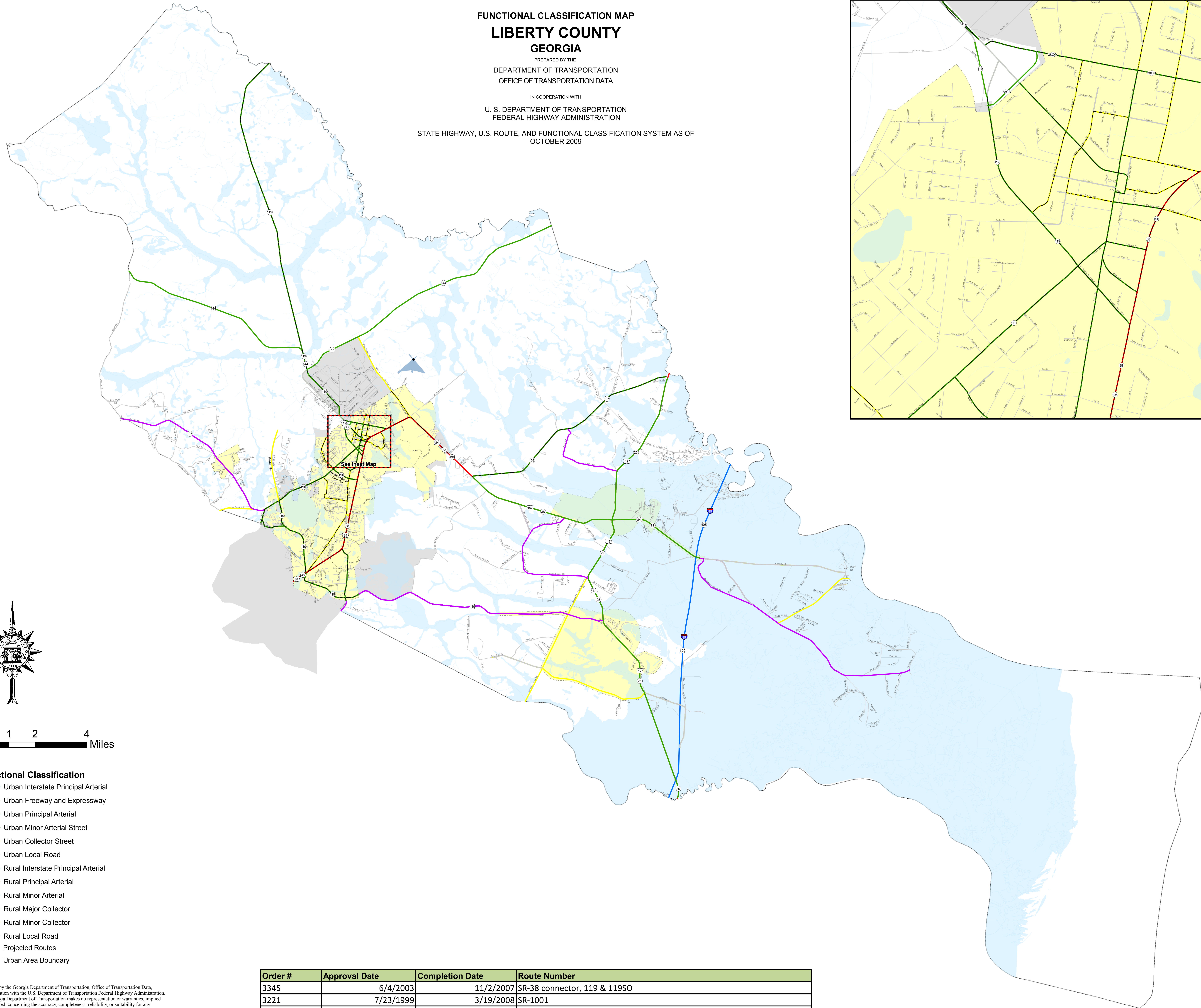
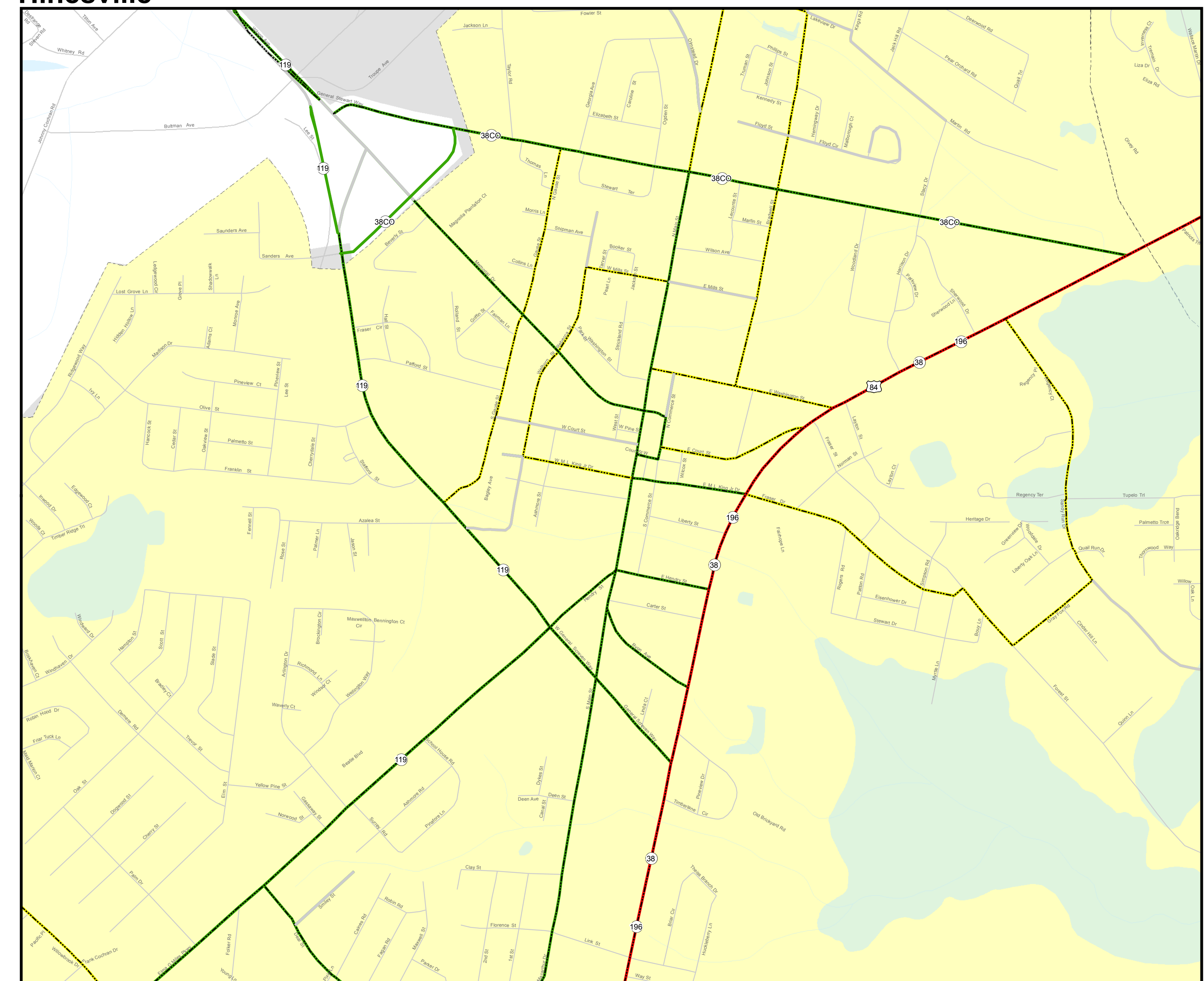
FUNCTIONAL CLASSIFICATION MAP
LIBERTY COUNTY
GEORGIA

PREPARED BY THE
 DEPARTMENT OF TRANSPORTATION
 OFFICE OF TRANSPORTATION DATA

IN COOPERATION WITH
 U. S. DEPARTMENT OF TRANSPORTATION
 FEDERAL HIGHWAY ADMINISTRATION

STATE HIGHWAY, U.S. ROUTE, AND FUNCTIONAL CLASSIFICATION SYSTEM AS OF
 OCTOBER 2009

Hinesville



Functional Classification

- Urban Interstate Principal Arterial
- Urban Freeway and Expressway
- Urban Principal Arterial
- Urban Minor Arterial Street
- Urban Collector Street
- Urban Local Road
- Rural Interstate Principal Arterial
- Rural Principal Arterial
- Rural Minor Arterial
- Rural Major Collector
- Rural Minor Collector
- Rural Local Road
- - - Projected Routes
- Urban Area Boundary

Order #	Approval Date	Completion Date	Route Number
3345	6/4/2003	11/2/2007	SR-38 connector, 119 & 119SO
3221	7/23/1999	3/19/2008	SR-1001
3396	2/8/2005	5/2/2005	SR-119 South

Prepared by the Georgia Department of Transportation, Office of Transportation Data, in cooperation with the U.S. Department of Transportation Federal Highway Administration. The Georgia Department of Transportation makes no representation or warranties, implied or expressed, concerning the accuracy, completeness, reliability, or suitability for any particular purpose of this information and data contained in this map. Note: Inset maps are on different scales.