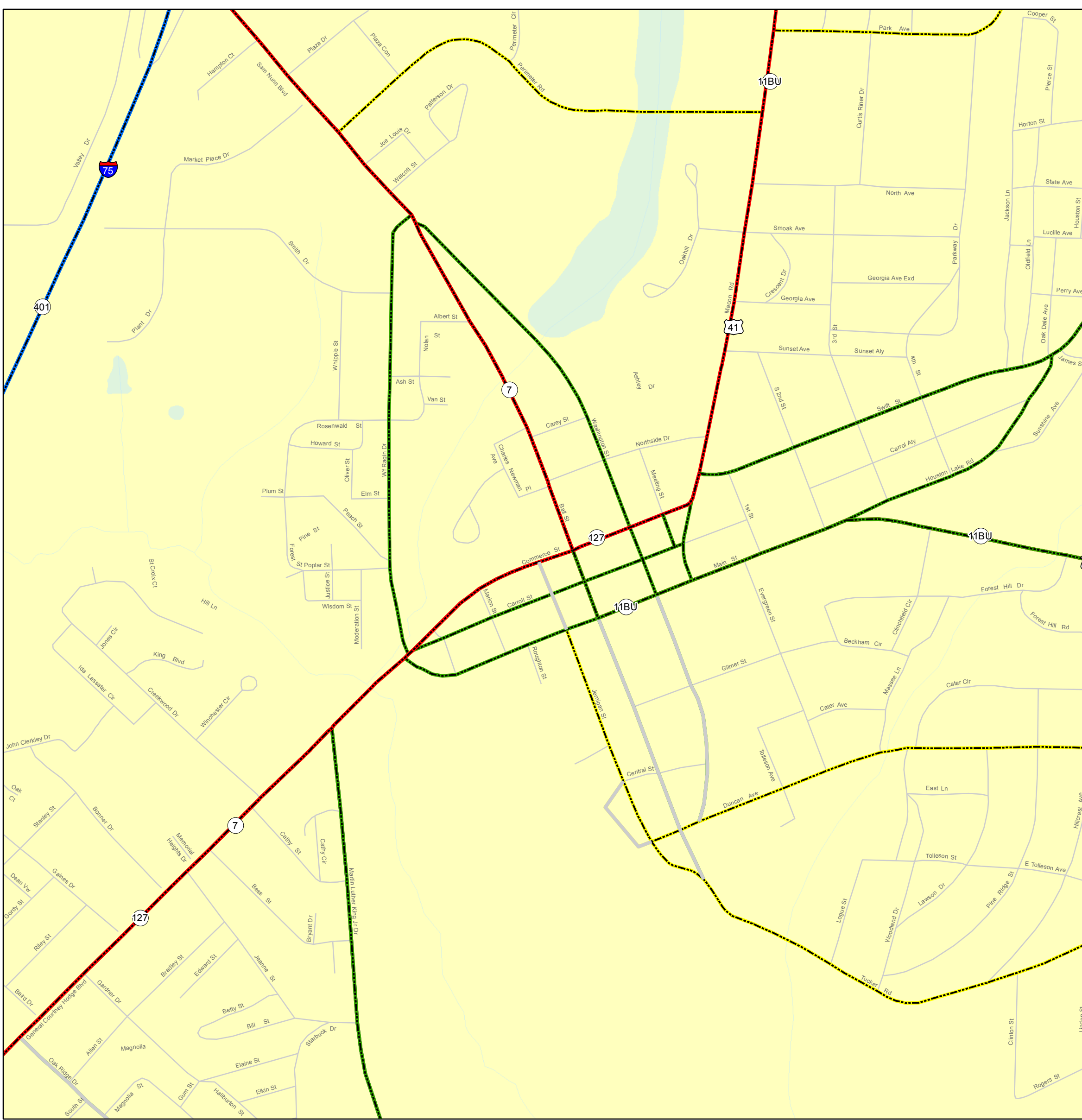


**FUNCTIONAL CLASSIFICATION MAP
HOUSTON COUNTY
GEORGIA**


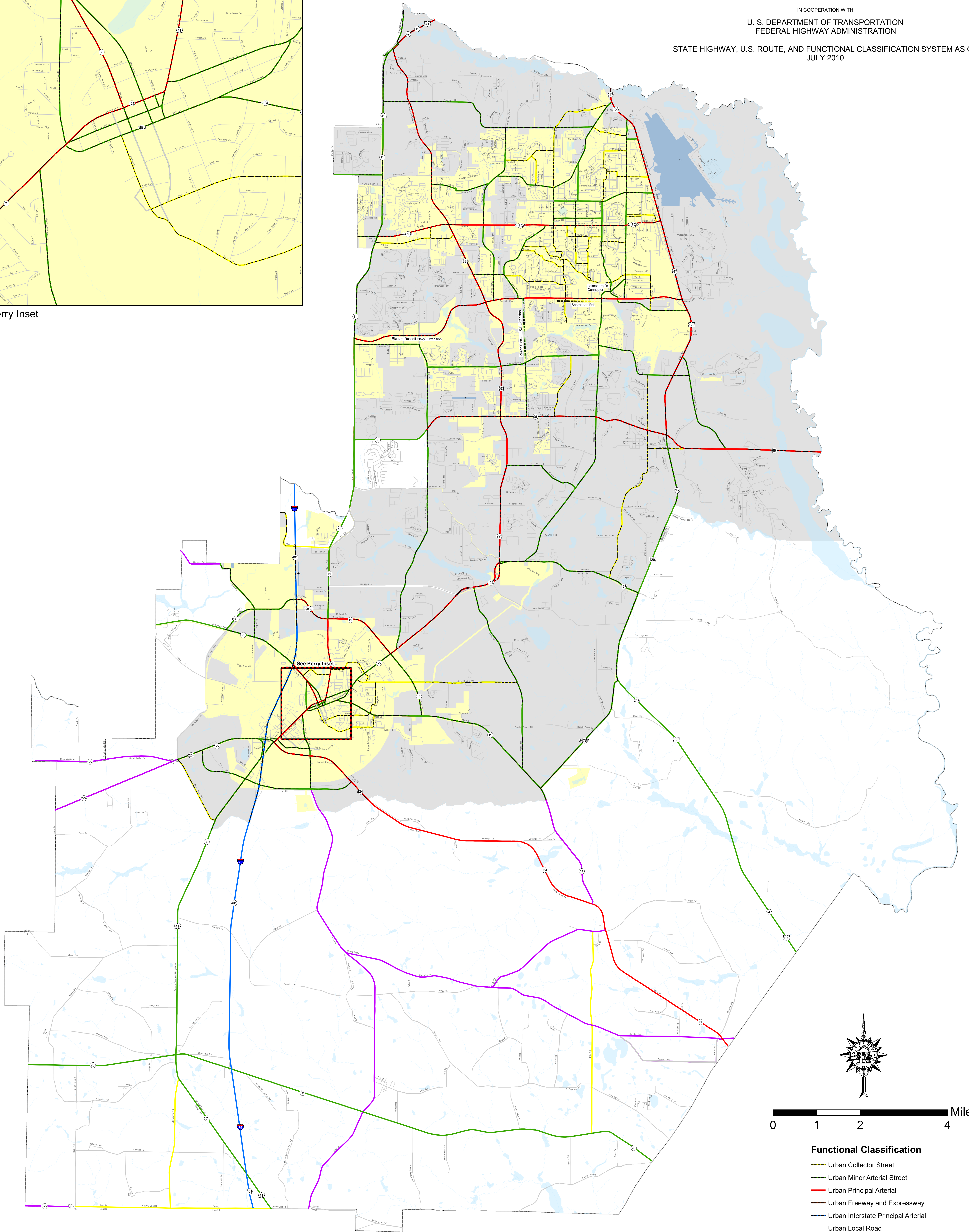
PREPARED BY THE
DEPARTMENT OF TRANSPORTATION
OFFICE OF TRANSPORTATION DATA

IN COOPERATION WITH
U. S. DEPARTMENT OF TRANSPORTATION
FEDERAL HIGHWAY ADMINISTRATION

STATE HIGHWAY, U.S. ROUTE, AND FUNCTIONAL CLASSIFICATION SYSTEM AS OF
JULY 2010



Downtown Perry Inset



Functional Classification

- Urban Collector Street
- Urban Minor Arterial Street
- Urban Principal Arterial
- Urban Freeway and Expressway
- Urban Interstate Principal Arterial
- Urban Local Road
- Rural Minor Collector
- Rural Major Collector
- Rural Minor Arterial
- Rural Principal Arterial
- Rural Interstate Principal Arterial
- Rural Local Road
- - - Projected_Routes
- Urban Area Boundary

Prepared by the Georgia Department of Transportation, Office of Transportation Data, in cooperation with the U.S. Department of Transportation Federal Highway Administration. The Georgia Department of Transportation makes no representation or warranties, implied or expressed, concerning the accuracy, completeness, reliability, or suitability for any particular purpose of this information and data contained in this map.
Note: Inset maps are on different scales.

Order #	Approval Date	Completion Date	Route Adjustment
3225 and 3385	7/26/2004	4/2/2008	Relocation and improvement of SR-127 and Houston Lake Road under temporary state routes SR-993, 993TA, 1124, 1124TA & 11024TB
3373	4/14/2004	10/20/2009	Minor relocation of SR-127 and associated local roadways under Temporary SR-1116, and SR-1116TA, TB, TC and TD