

FUNCTIONAL CLASSIFICATION MAP


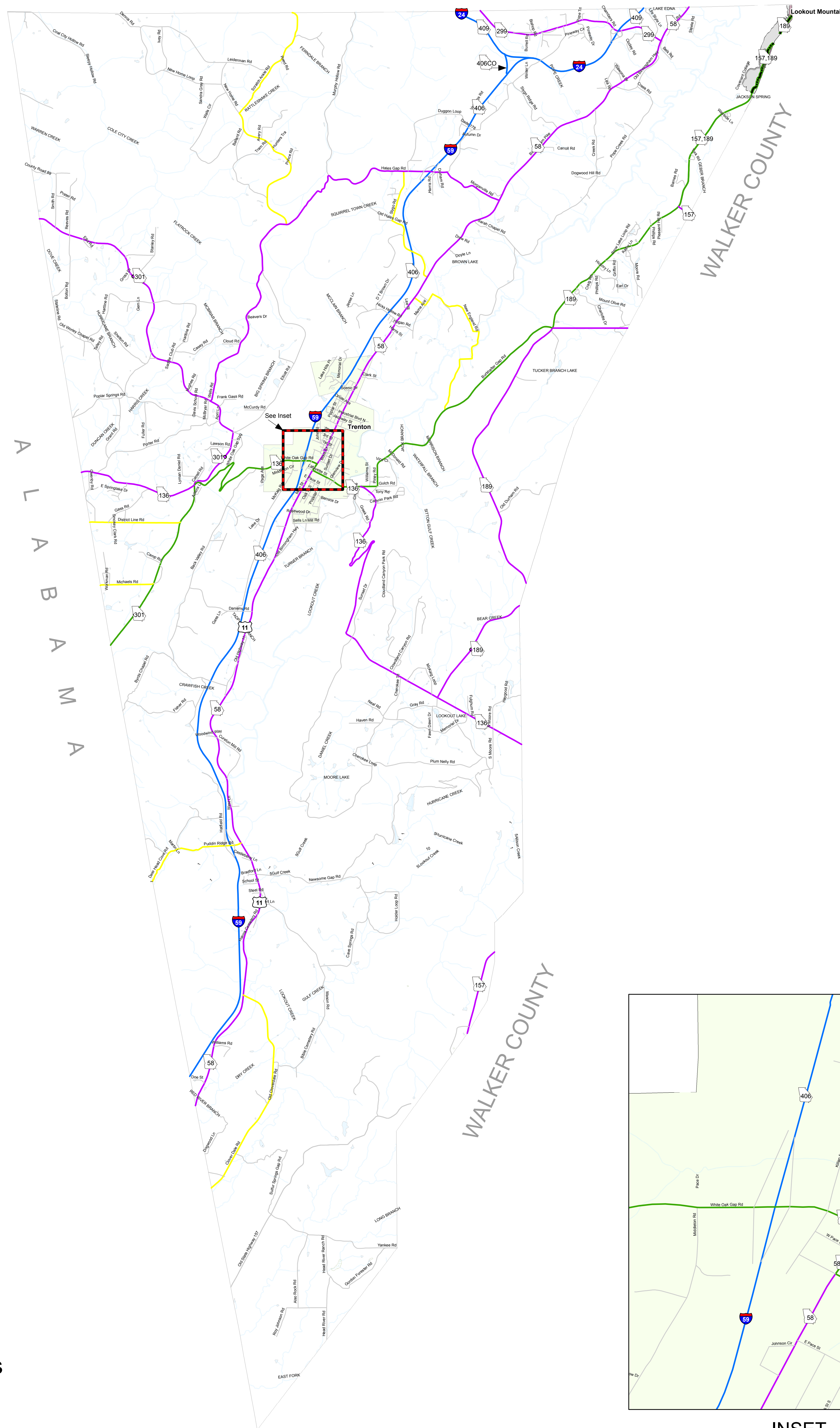
DADE COUNTY  
GEORGIA

PREPARED BY THE  
DEPARTMENT OF TRANSPORTATION  
DIVISION OF PLANNING, DATA, AND INTERMODAL DEVELOPMENT  
OFFICE OF TRANSPORTATION DATA  
IN COOPERATION WITH













U. S. DEPARTMENT OF TRANSPORTATION  
FEDERAL HIGHWAY ADMINISTRATION

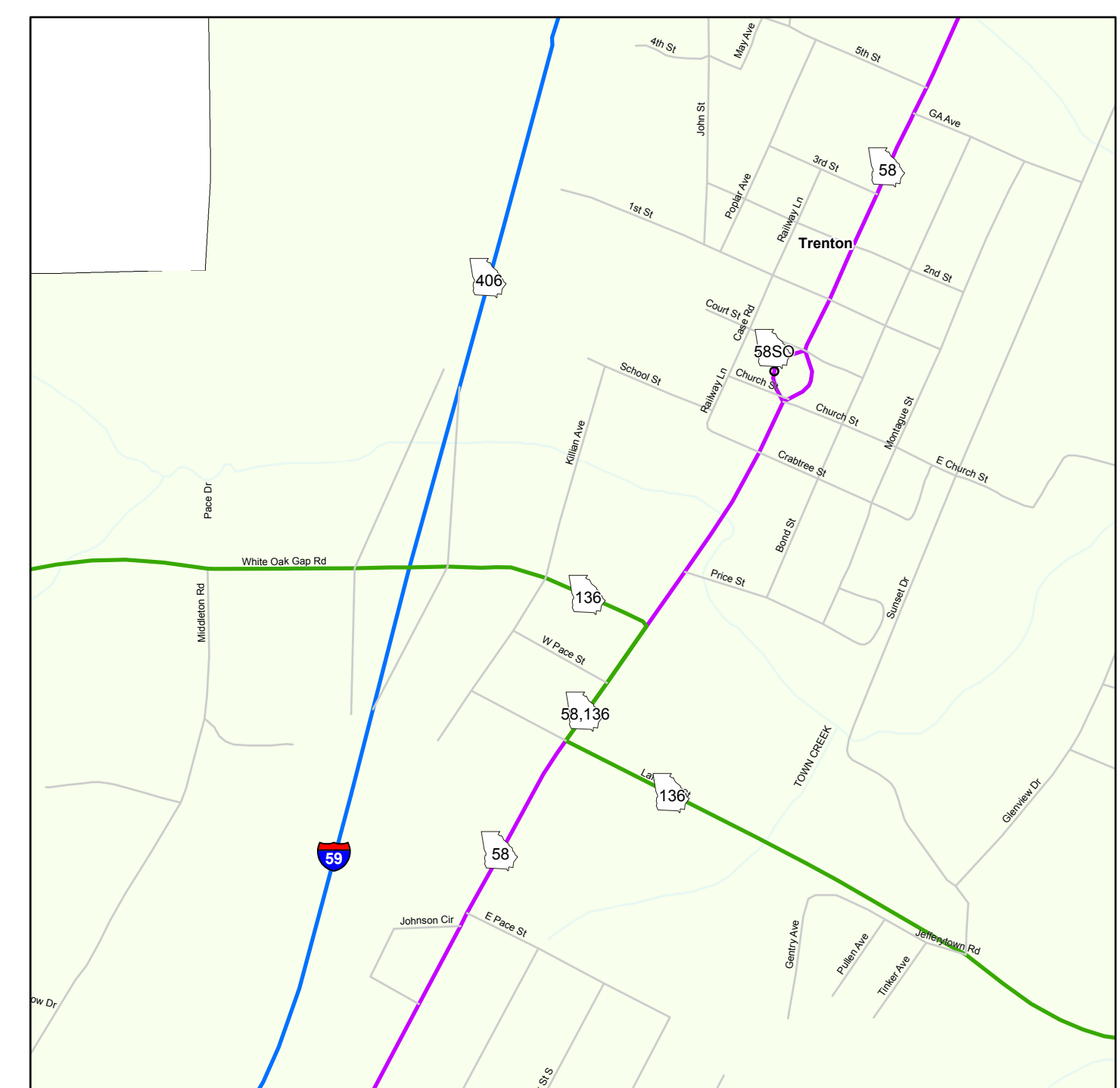
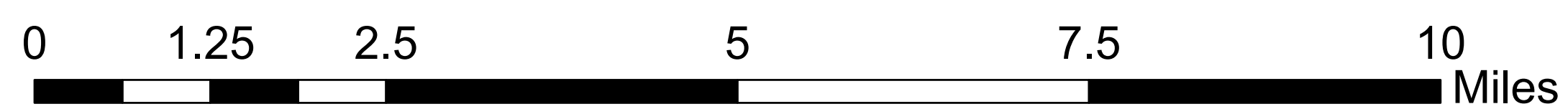
2005

T E N N E S S E E



Functional Class

-  Rural Interstate Principal Arterial
-  Rural Principal Arterial
-  Rural Minor Arterial
-  Rural Major Collector
-  Rural Minor Collector
-  Rural Local Road
-  Urban Interstate Principal Arterial
-  Urban Freeways and Expressways
-  Urban Principal Arterial
-  Urban Minor Arterial
-  Urban Collector Street
-  Urban Local Street



INSET - TRENTON

Boundaries  
 Chattanooga UAB