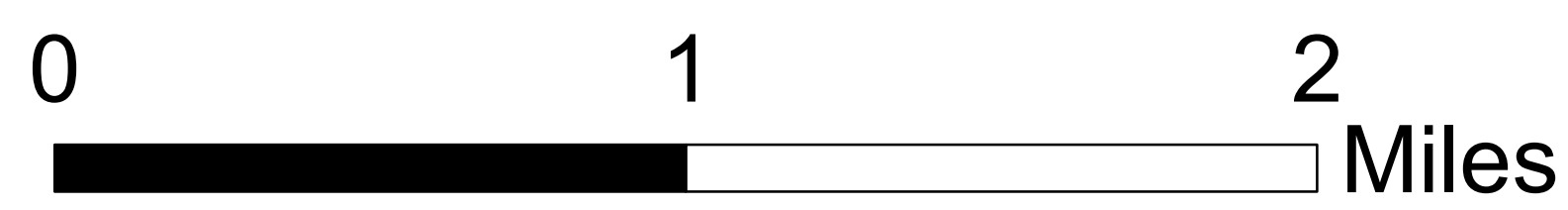

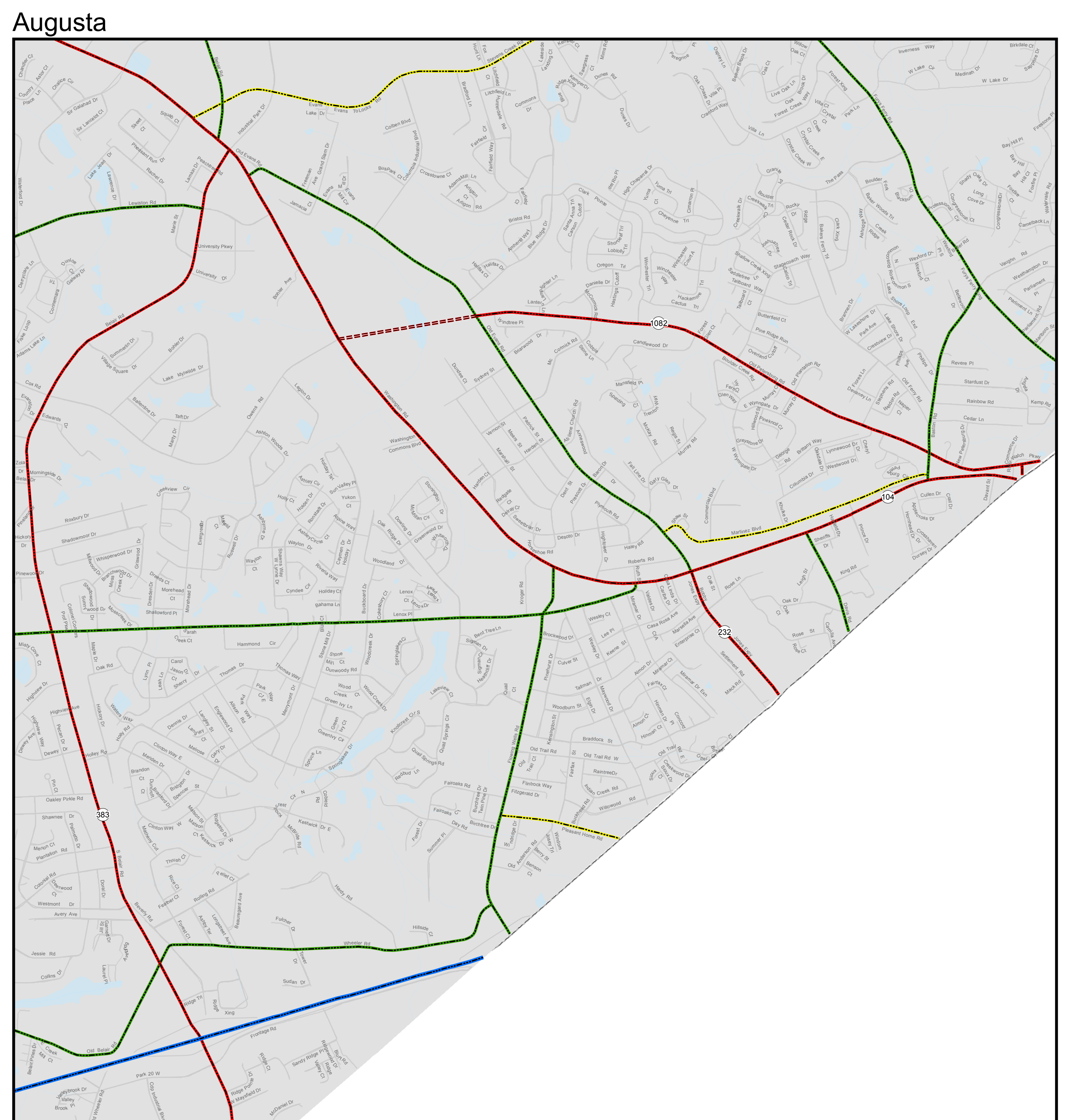
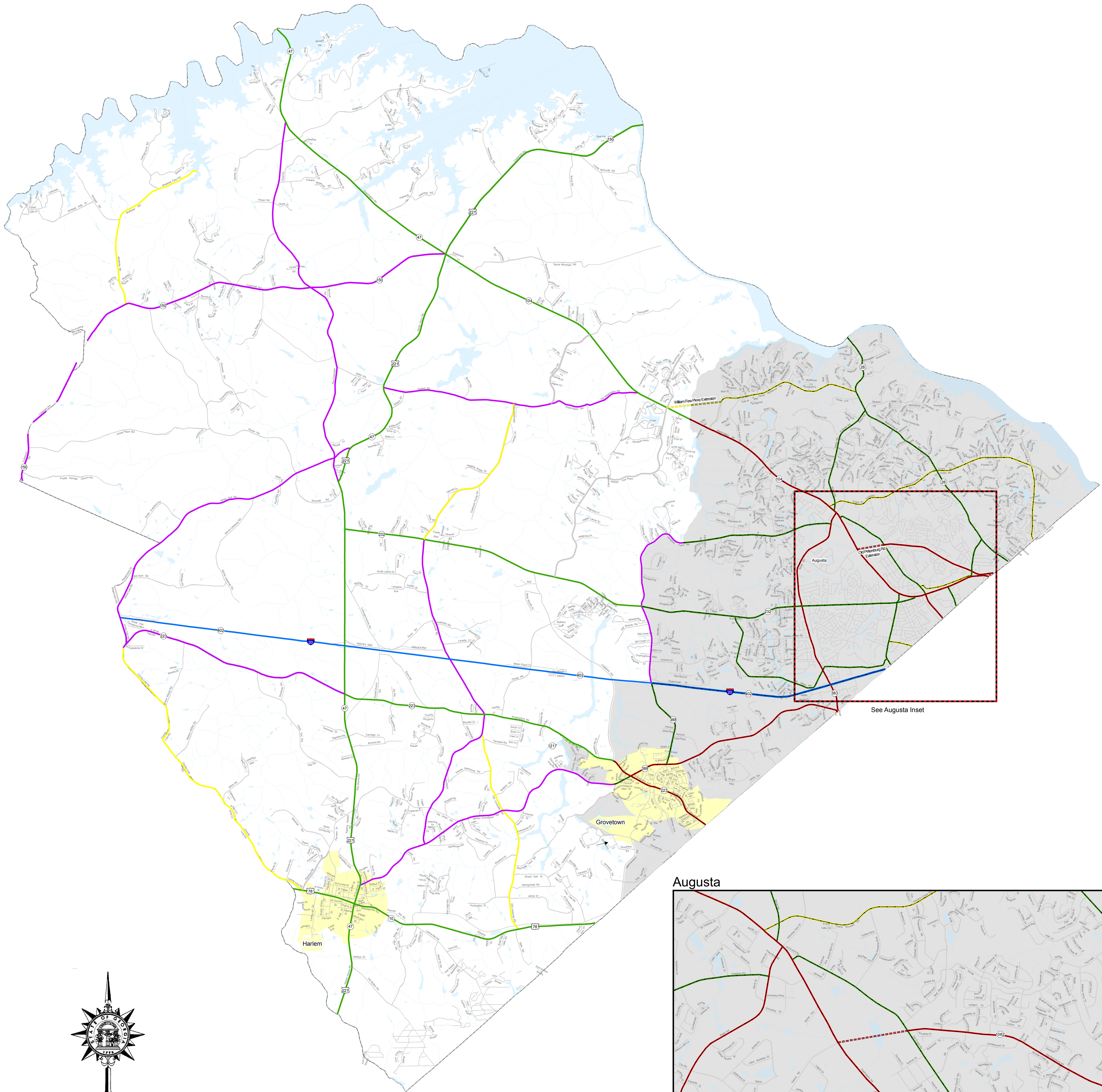


**FUNCTIONAL CLASSIFICATION MAP
COLUMBIA COUNTY
GEORGIA**

PREPARED BY THE
DEPARTMENT OF TRANSPORTATION
OFFICE OF TRANSPORTATION DATA
IN COOPERATION WITH
U. S. DEPARTMENT OF TRANSPORTATION
FEDERAL HIGHWAY ADMINISTRATION

STATE HIGHWAY, U.S. ROUTE, AND FUNCTIONAL CLASSIFICATION SYSTEM AS OF
OCTOBER 2010

Order #	Approval Date	Completion Date	Route Adjustment
3153	2/6/1996	3/26/2008	Remove Temporary State Routes SR-948TA and 948TB with the completion of the Baston Road Improvement Project
3535	4/28/2010		Added Temporary SR-1217 to support SR-223 Bridge Replacement Project over Uchee Creek
3550	6/16/2010	7/13/2010	Official Relocation of SR-232 due to bridge replacement project at Crawford Creek
3296	1/10/2002	3/28/2008	Removed Temporary SR-1056 and SR-1056 TA with the completion of the Davis Road widening project
3243	1/27/2000	4/1/2008	Removed Temporary SR-1011, 1011TA & 1011TB with the completion of Furrys Ferry Road Widening Project



Functional Classification

- Urban Collector Street
- Urban Minor Arterial Street
- Urban Principal Arterial
- Urban Freeway and Expressway
- Urban Interstate Principal Arterial
- Urban Local Road
- Rural Minor Collector
- Rural Major Collector
- Rural Minor Arterial
- Rural Principal Arterial
- Rural Interstate Principal Arterial
- Rural Local Road
- Projected_Routes
- Urban Area Boundary

Prepared by the Georgia Department of Transportation, Office of Transportation Data, in cooperation with the U.S. Department of Transportation Federal Highway Administration. The Georgia Department of Transportation makes no representation or warranties, implied or expressed, concerning the accuracy, completeness, reliability or suitability for any particular purpose of this information and data contained in this document.

Note: Inset maps are on a different scale.