

FUNCTIONAL CLASSIFICATION MAP

CATOOSA COUNTY

GEORGIA

PREPARED BY THE

DEPARTMENT OF TRANSPORTATION

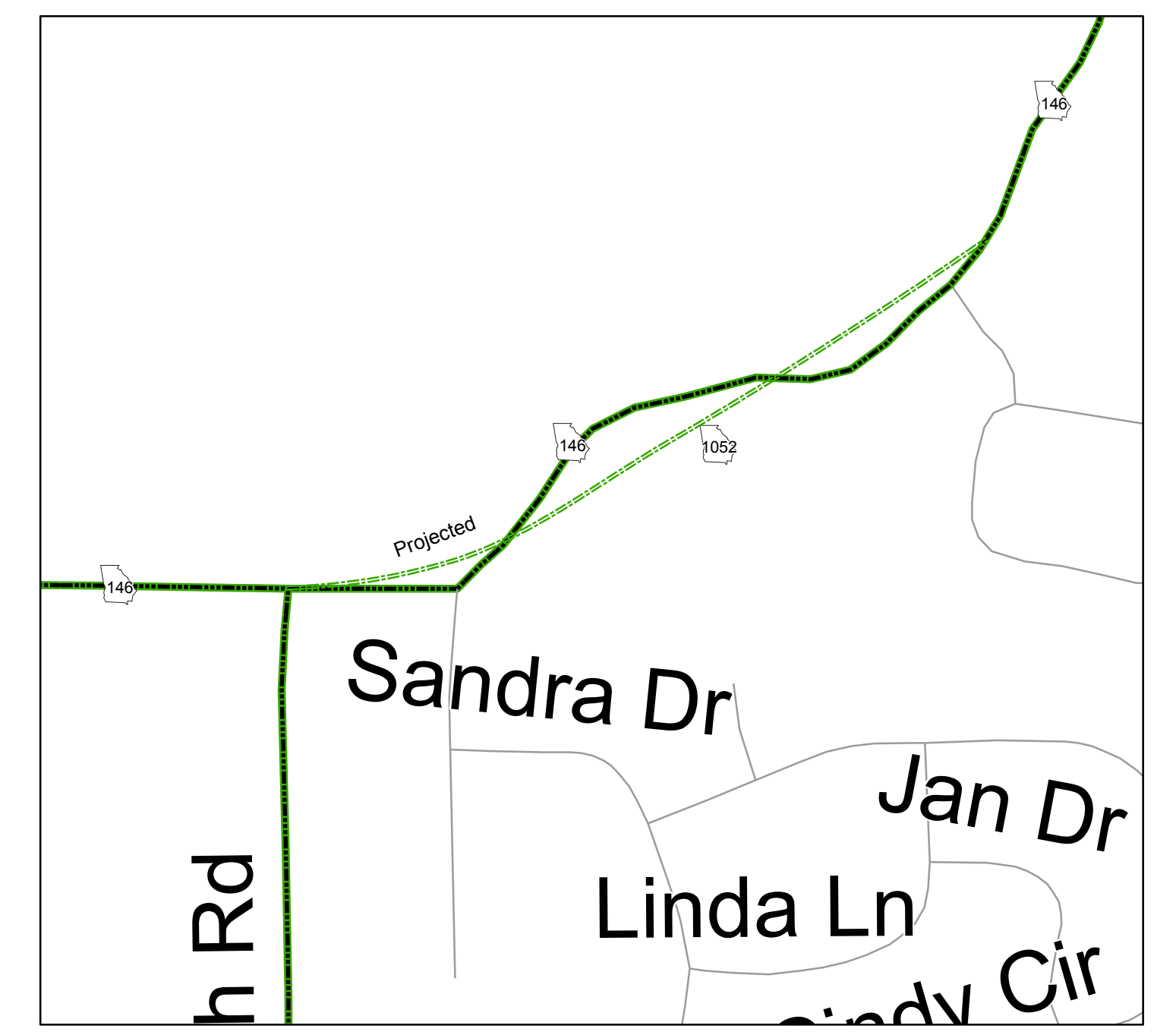
DIVISION OF PLANNING, DATA, AND INTERMODAL DEVELOPMENT

OFFICE OF TRANSPORTATION DATA

IN COOPERATION WITH


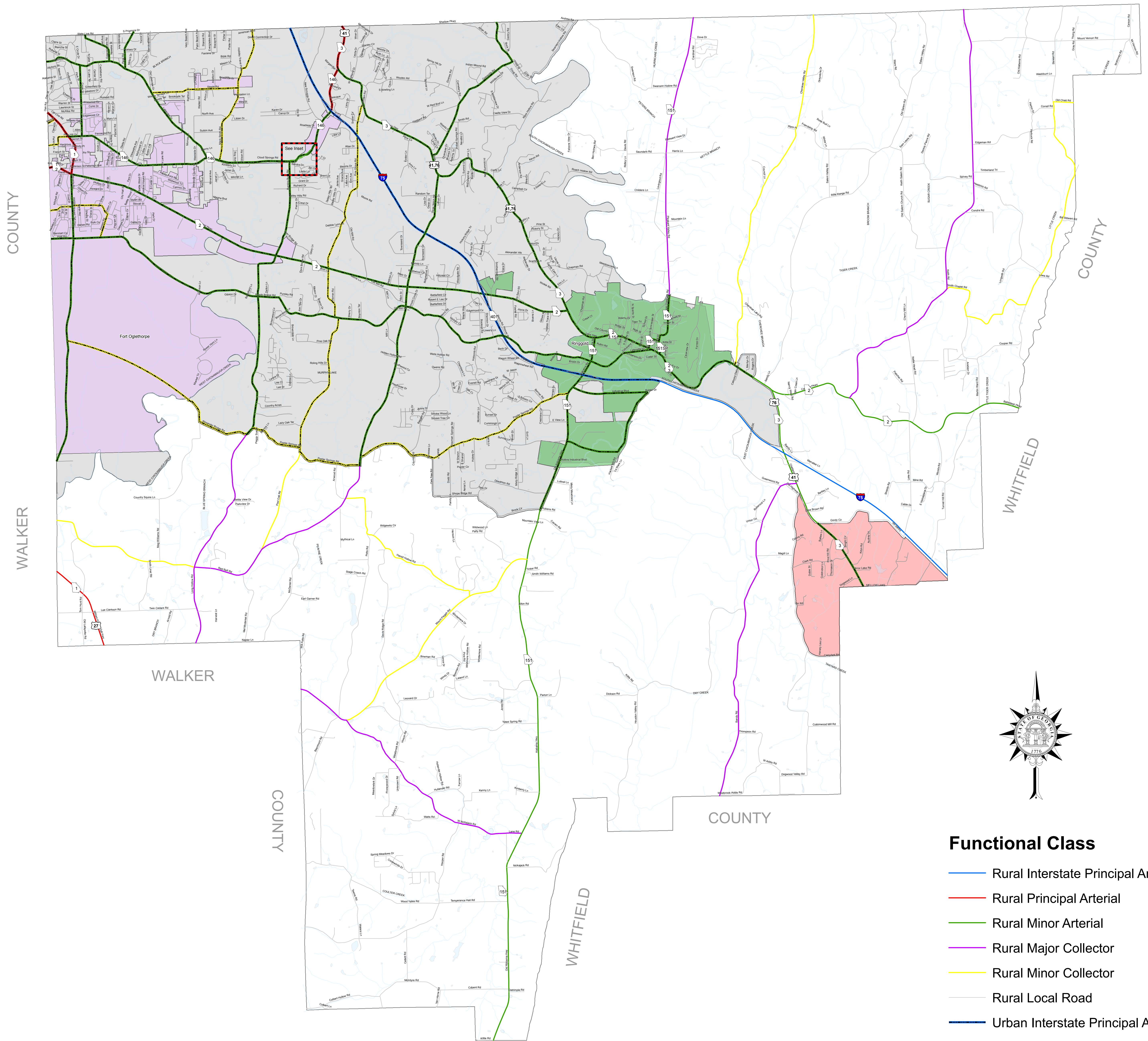
U. S. DEPARTMENT OF TRANSPORTATION
FEDERAL HIGHWAY ADMINISTRATION

2005



INSET - SR-1052

T E N N E S S E E



Functional Class

- Rural Interstate Principal Arterial
- Rural Principal Arterial
- Rural Minor Arterial
- Rural Major Collector
- Rural Minor Collector
- Rural Local Road
- Urban Interstate Principal Arterial
- Urban Freeways and Expressways
- Urban Principal Arterial
- Urban Minor Arterial
- Urban Collector Street
- Urban Local Street

Boundaries

- Chattahoochee UAB
- Dalton UAB

