

FUNCTIONAL CLASSIFICATION MAP

BIBB COUNTY
GEORGIA

PREPARED BY THE

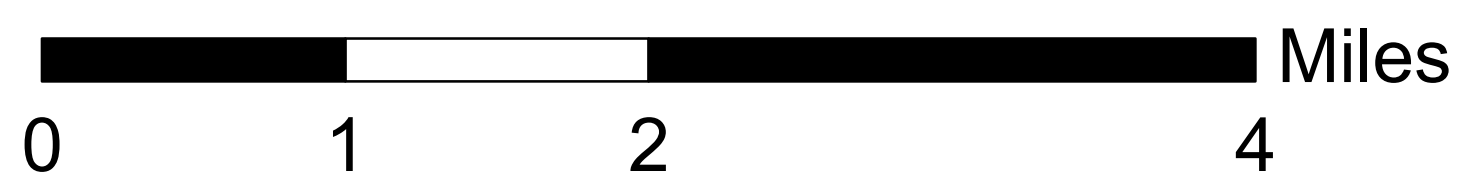

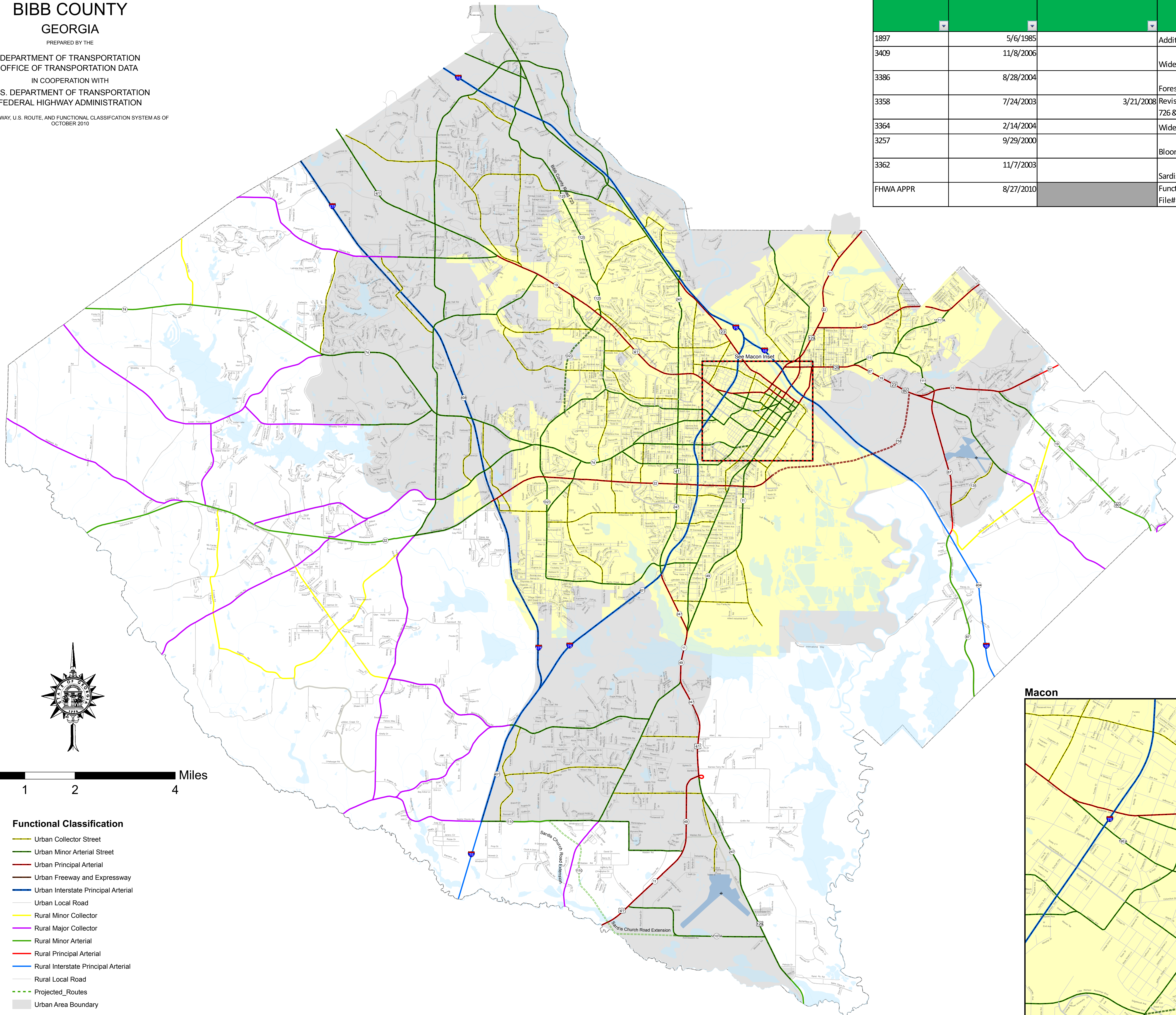
DEPARTMENT OF TRANSPORTATION
OFFICE OF TRANSPORTATION DATA

IN COOPERATION WITH

U. S. DEPARTMENT OF TRANSPORTATION
FEDERAL HIGHWAY ADMINISTRATION

STATE HIGHWAY, U. S. ROUTE, AND FUNCTIONAL CLASSIFICATION SYSTEM AS OF
OCTOBER 2010

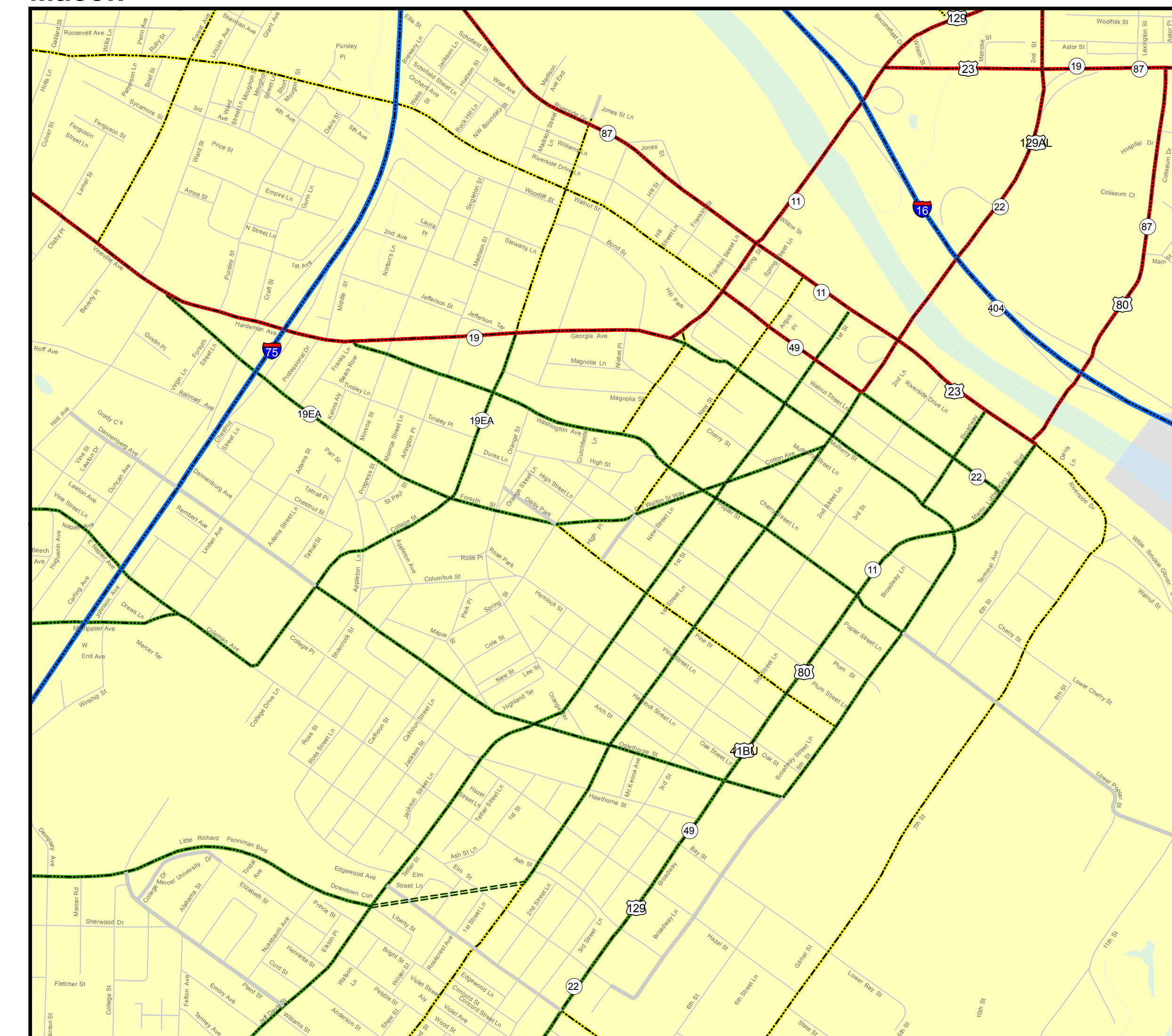
Order #	Approval Date	Completion Date	Route Adjustment
1897	5/6/1985		Addition of the projected Eisenhower Parkway Extension project as SR-758
3409	11/8/2006		Widening of CR 165
3386	8/28/2004		Forest Hill Rd improvement
3358	7/24/2003	3/21/2008	Revisions added temporary SR-1104 & 1104TA until widening of sections of CR-726 & 63 were completed
3364	2/14/2004		Widening, reconstruction & realignment
3257	9/29/2000		Bloomfield Rd/Log Cabin Dr/Northwest Parkway
3362	11/7/2003		Sardis Church Road Extension
FHWA APPR	8/27/2010		Functional Classification Updates Based on Study with Macon MPO. See SCB File# 282(1359R) for the complete list of reclassifications.



Functional Classification

- Urban Collector Street
- Urban Minor Arterial Street
- Urban Principal Arterial
- Urban Freeway and Expressway
- Urban Interstate Principal Arterial
- Urban Local Road
- Rural Minor Collector
- Rural Major Collector
- Rural Minor Arterial
- Rural Principal Arterial
- Rural Interstate Principal Arterial
- Rural Local Road
- Projected_Routes
- Urban Area Boundary

Macon



Prepared by Georgia Department of Transportation, Office of Transportation Data, in cooperation with U.S. Department of Transportation Federal Highway Administration. The Georgia Department of Transportation makes no representation or warranties, implied or expressed, concerning the accuracy, completeness, reliability, or suitability for any particular purpose of this information and data contained in this document.

Note: Inset maps are on a different scale.