

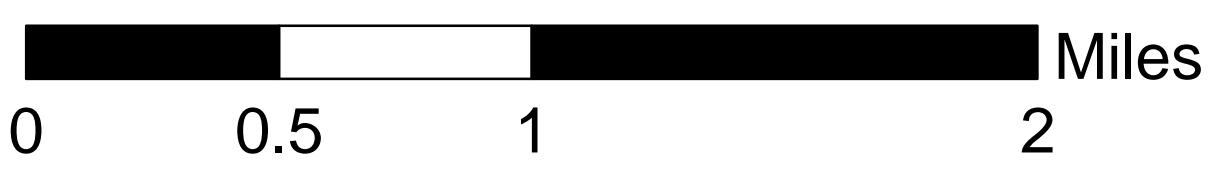

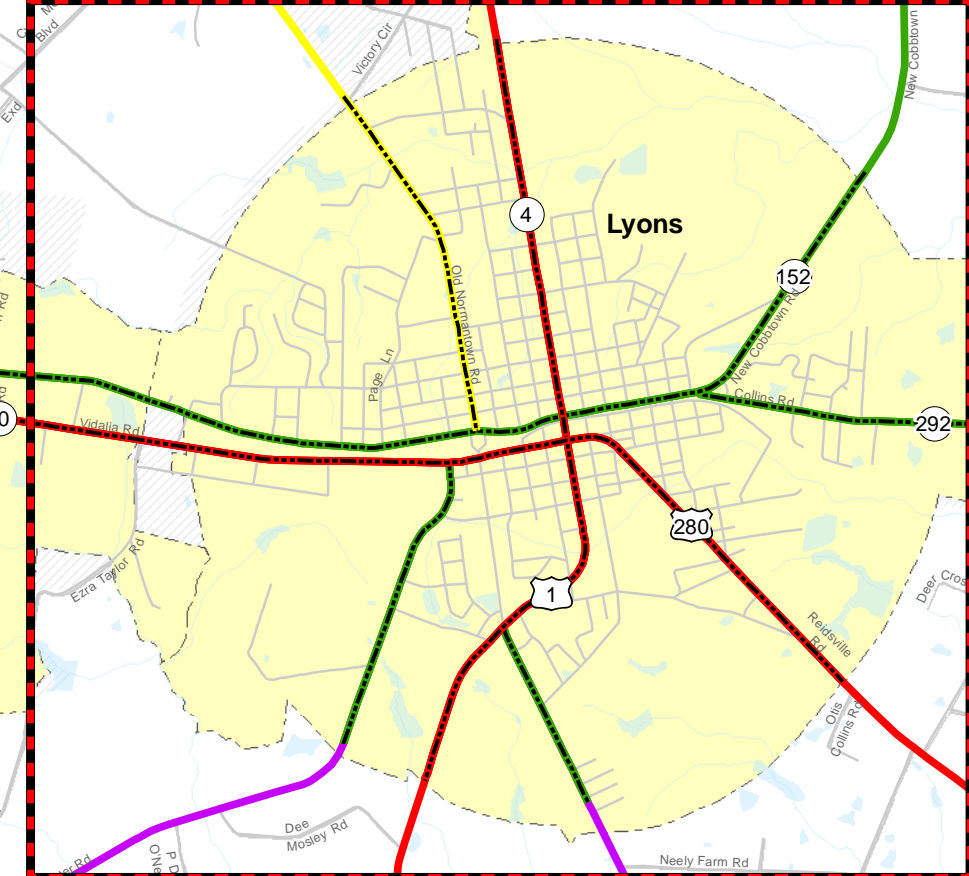
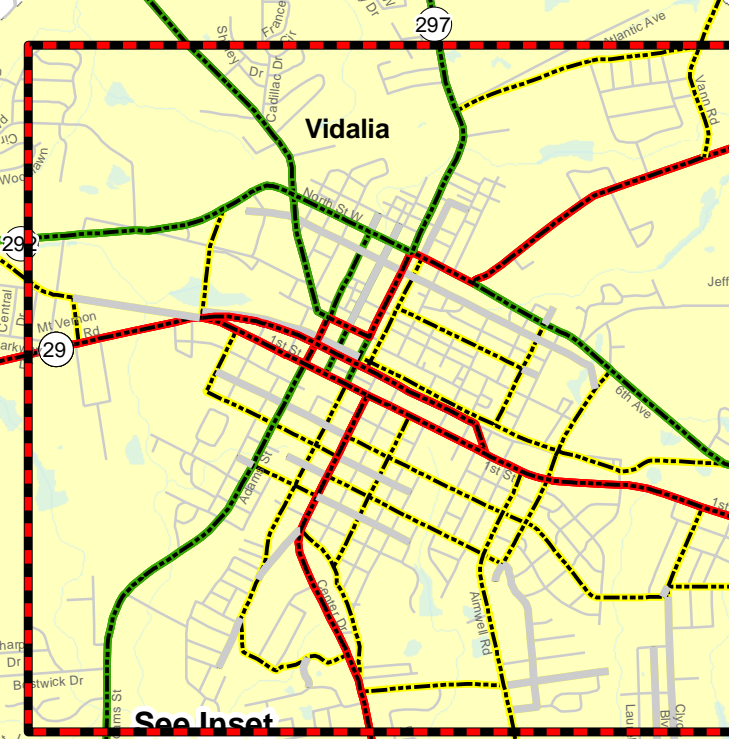
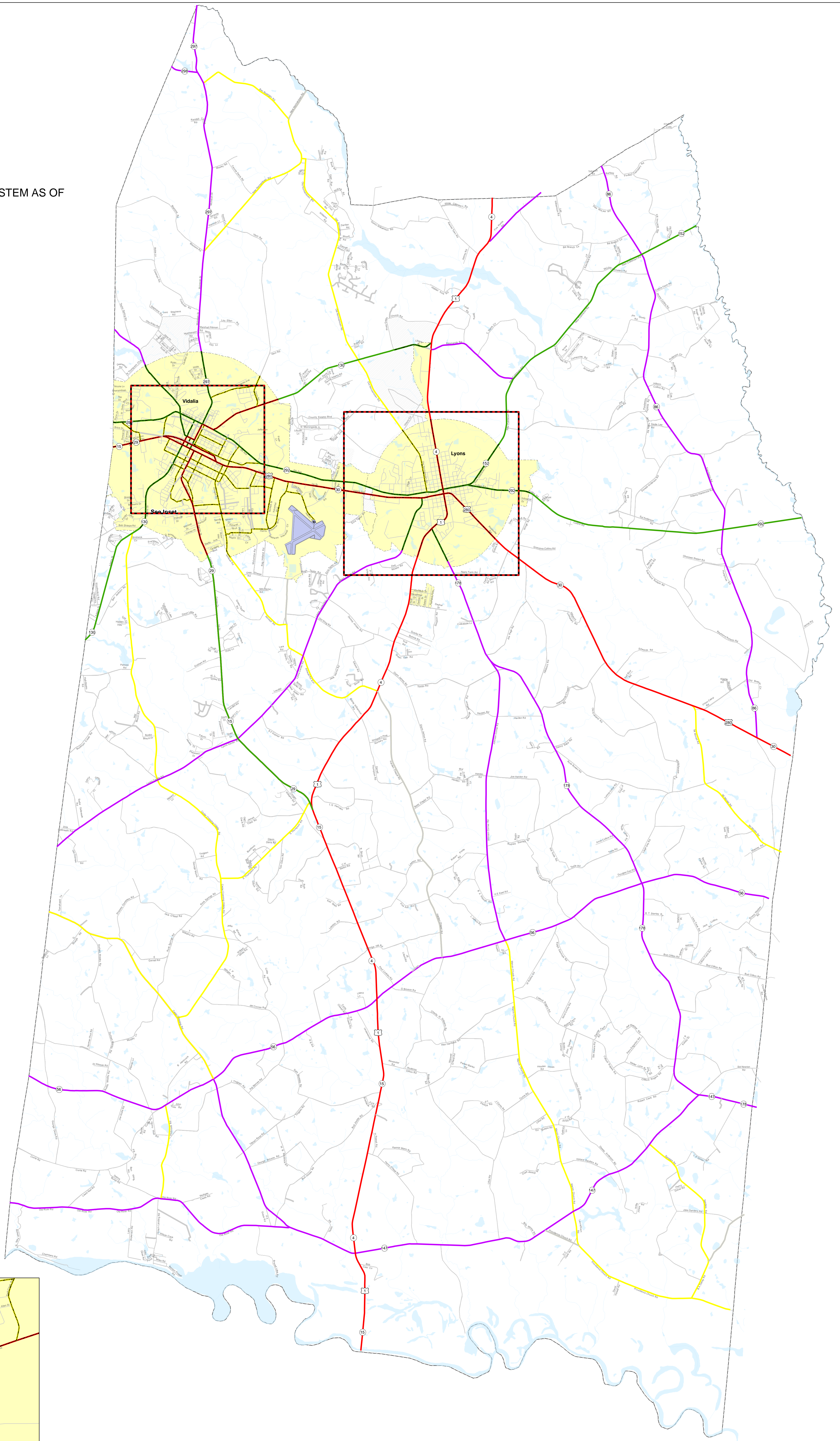
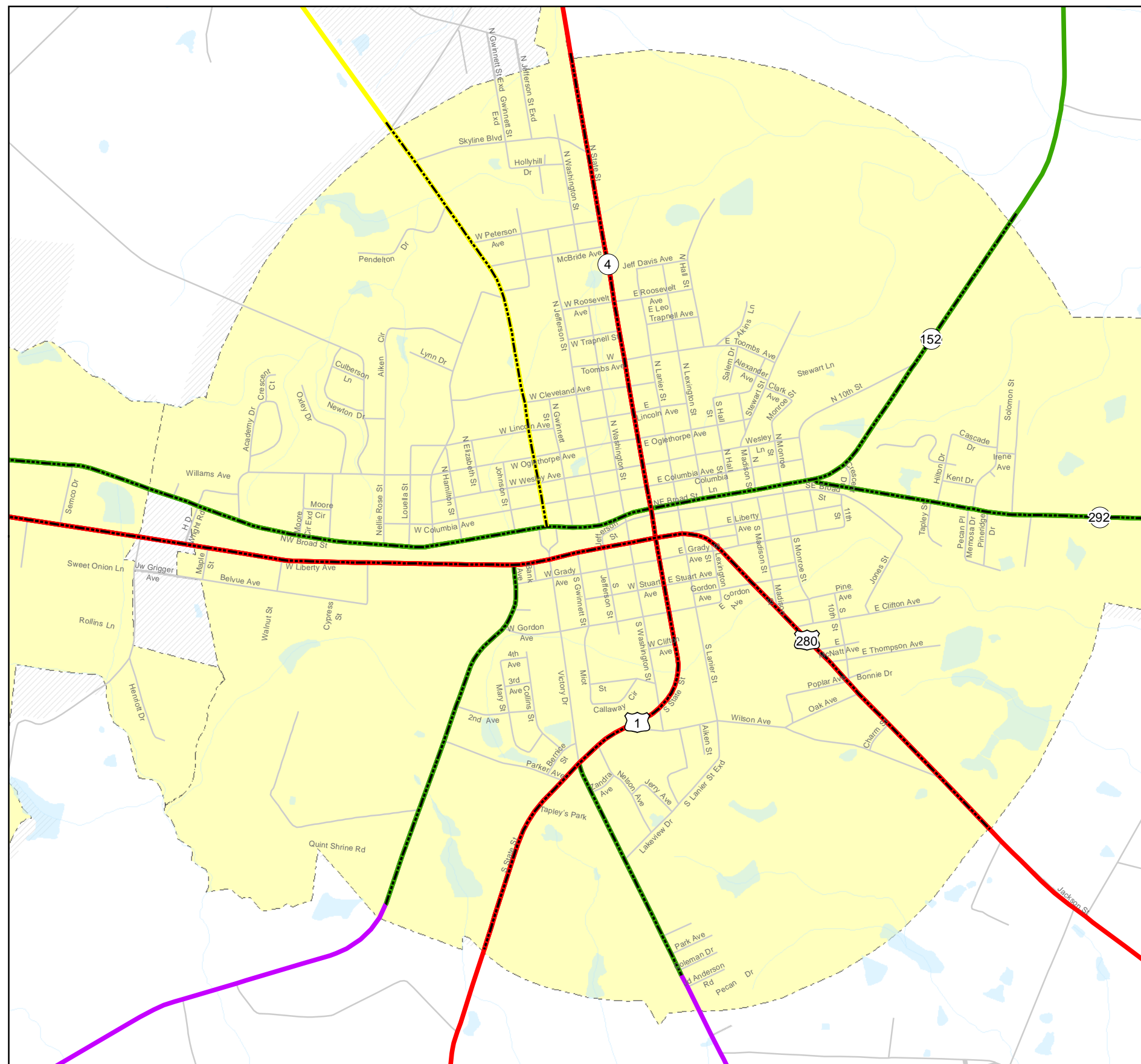
**FUNCTIONAL CLASSIFICATION MAP
TOOMBS COUNTY
GEORGIA**

PREPARED BY THE
DEPARTMENT OF TRANSPORTATION
OFFICE OF TRANSPORTATION DATA

IN COOPERATION WITH
U. S. DEPARTMENT OF TRANSPORTATION
FEDERAL HIGHWAY ADMINISTRATION

STATE HIGHWAY, U.S. ROUTE, AND FUNCTIONAL CLASSIFICATION SYSTEM AS OF
DECEMBER 2009

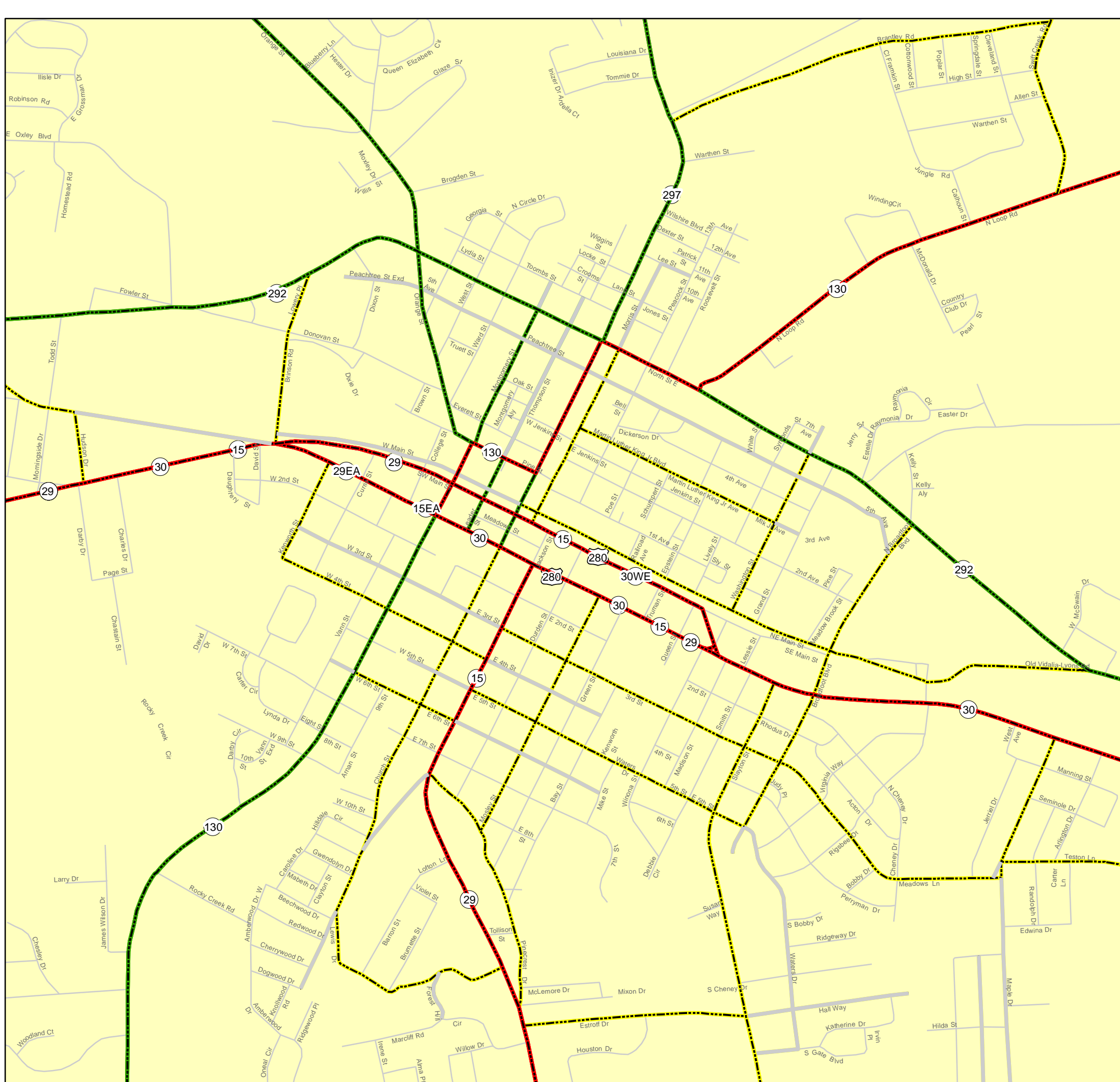
LYONS



Functional Classification

- Urban Collector Street
- Urban Minor Arterial Street
- Urban Principal Arterial
- Urban Freeway and Expressway
- Urban Interstate Principal Arterial
- Urban Local Road
- Rural Minor Collector
- Rural Major Collector
- Rural Minor Arterial
- Rural Principal Arterial
- Rural Interstate Principal Arterial
- Rural Local Road
- - - Projected Routes
- Urban Area Boundary

VIDALIA



Order #	Approval Date	Completion Date	Route Number
3255A	6/27/2008	7/23/2008	1-WAY TRAFFIC FOR SR-15, 29, 30 IN VIDALIA
3255B	11/6/2009	12/3/2009	RESCIND & SUPERSEDE REVISION TO 1-WAY TRAFFIC

Prepared by the Georgia Department of Transportation, Office of Transportation Data, in cooperation with the U.S. Department of Transportation Federal Highway Administration. The Georgia Department of Transportation makes no representation or warranties, implied or expressed, concerning the accuracy, completeness, reliability, or suitability for any particular purpose of this information and data contained in this map.
Note: Inset maps are on different scales.