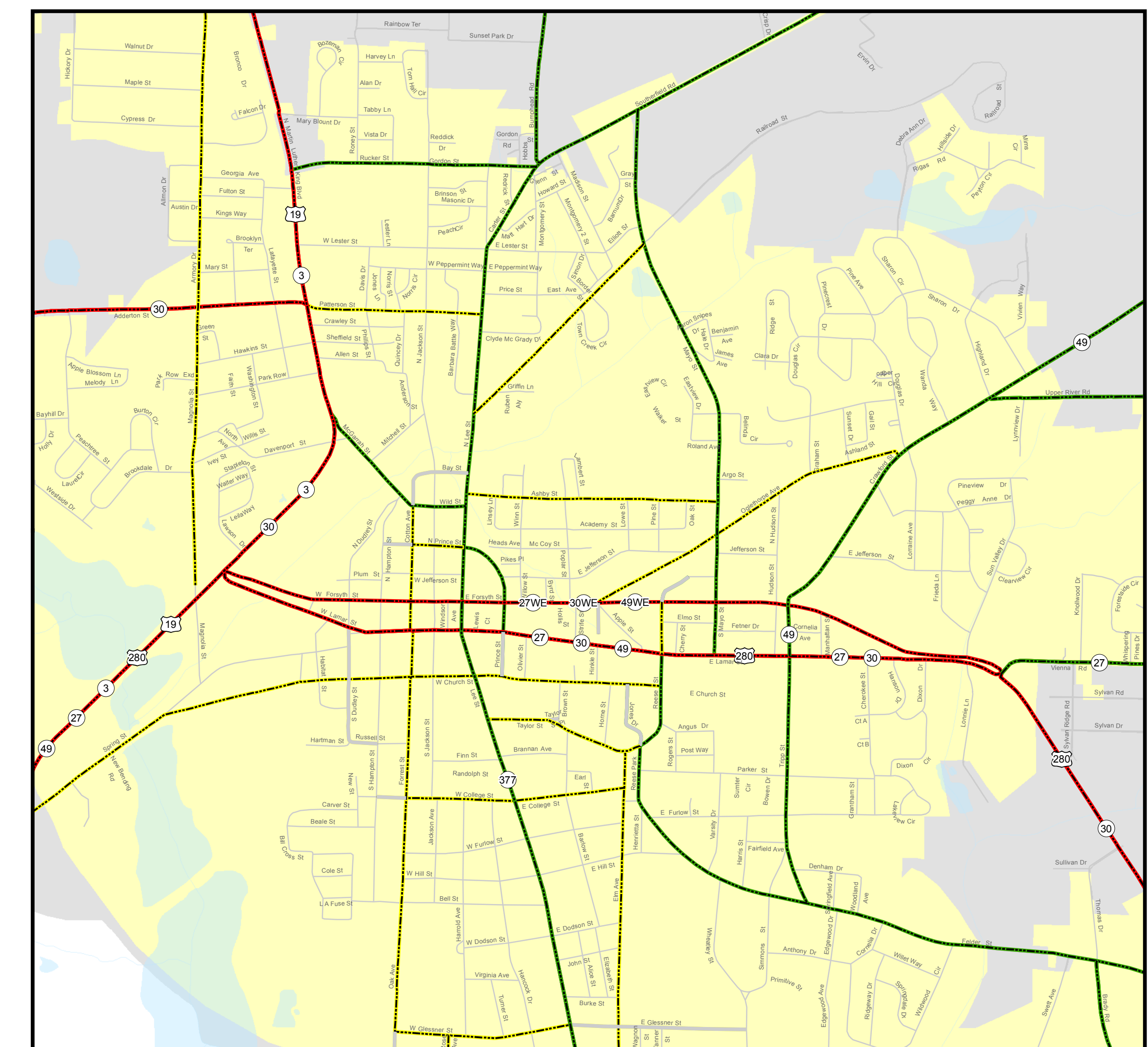
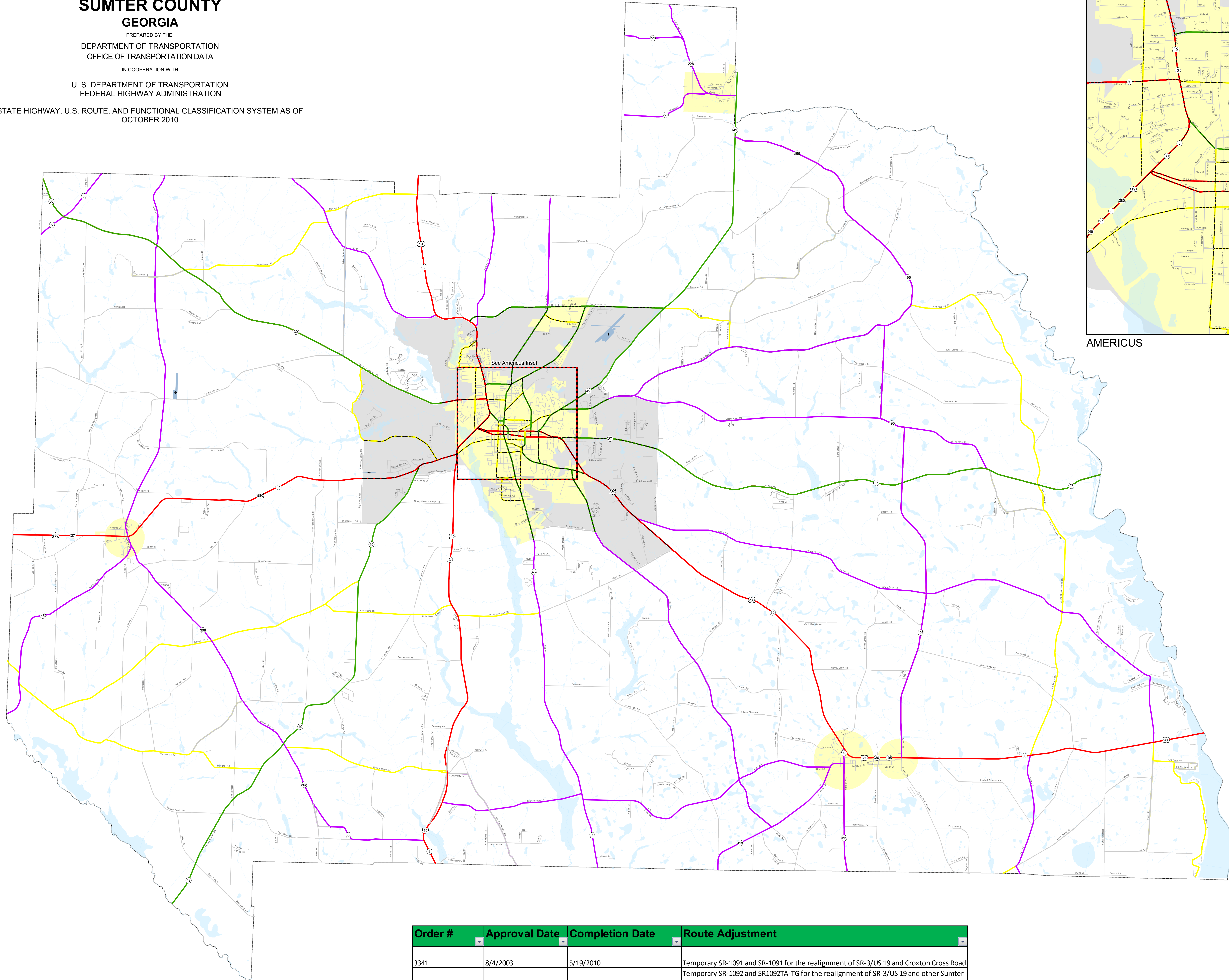


**FUNCTIONAL CLASSIFICATION MAP
SUMTER COUNTY
GEORGIA**


PREPARED BY THE
DEPARTMENT OF TRANSPORTATION
OFFICE OF TRANSPORTATION DATA

IN COOPERATION WITH
U. S. DEPARTMENT OF TRANSPORTATION
FEDERAL HIGHWAY ADMINISTRATION

STATE HIGHWAY, U.S. ROUTE, AND FUNCTIONAL CLASSIFICATION SYSTEM AS OF
OCTOBER 2010



AMERICUS



Functional Classification

- Urban Collector Street
- Urban Minor Arterial Street
- Urban Principal Arterial
- Urban Freeway and Expressway
- Urban Interstate Principal Arterial
- Urban Local Road
- Rural Minor Collector
- Rural Major Collector
- Rural Minor Arterial
- Rural Principal Arterial
- Rural Interstate Principal Arterial
- Rural Local Road
- Projected_Routes
- Urban Area Boundary

Order #	Approval Date	Completion Date	Route Adjustment
3341	8/4/2003	5/19/2010	Temporary SR-1091 and SR-1091 for the realignment of SR-3/US 19 and Croxton Cross Road
3342	5/27/2003	4/14/2008	Temporary SR-1092 and SR1092TA-TG for the realignment of SR-3/US 19 and other Sumter County Roads defined in Order 3342.
3494	4/1/2008	4/1/2008	Minor realignment of SR-30 due to bridge replacement project
3495	6/4/2008	9/8/2008	Temporary SR-1195 and SR-95TA for the realignment of SR-308 and Mills Road
3511	10/14/2008	10/24/2008	Minor realignemnt of SR-45 due to bridge replacement project
FHWA APPR	8/2/2007		Functional class updates on Railroad, Magnolia, Army and Rose Streets in Americus

Prepared by the Georgia Department of Transportation, Office of Transportation Data, in cooperation with the U.S. Department of Transportation Federal Highway Administration. The Georgia Department of Transportation makes no representation or warranties, implied or expressed, concerning the accuracy, completeness, reliability or suitability for any particular purpose of this information and data contained in this document.
Note: Inset maps are on a different scale.