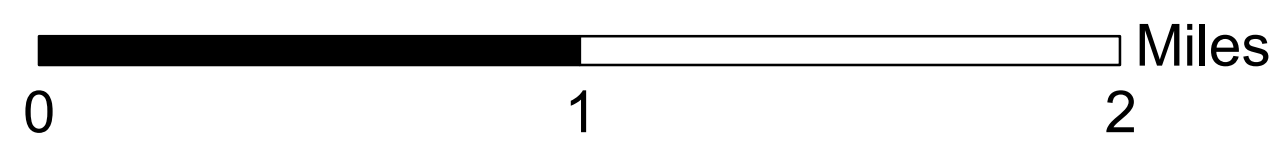

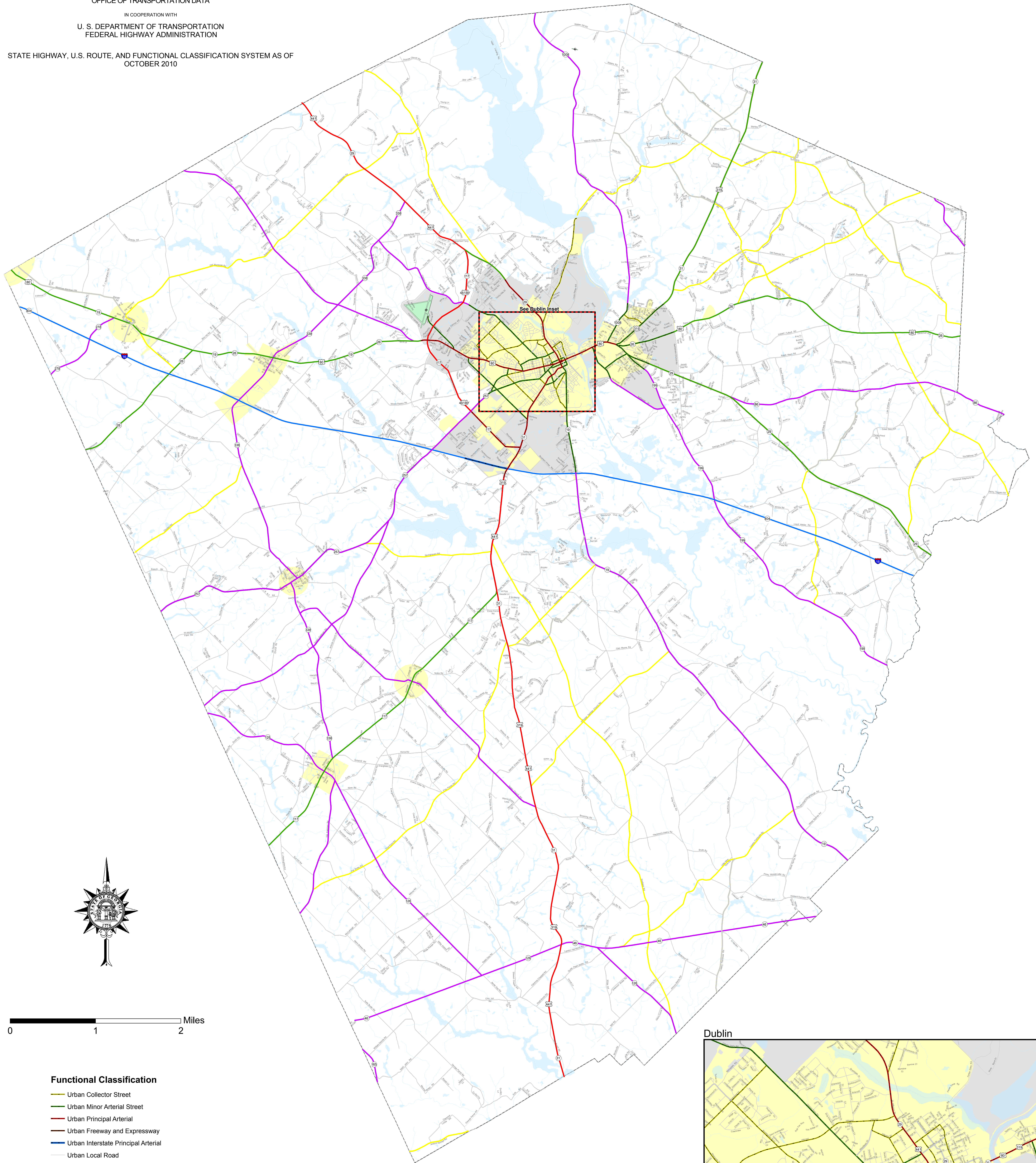


**FUNCTIONAL CLASSIFICATION MAP
LAURENS COUNTY
GEORGIA**

PREPARED BY THE
DEPARTMENT OF TRANSPORTATION
OFFICE OF TRANSPORTATION DATA

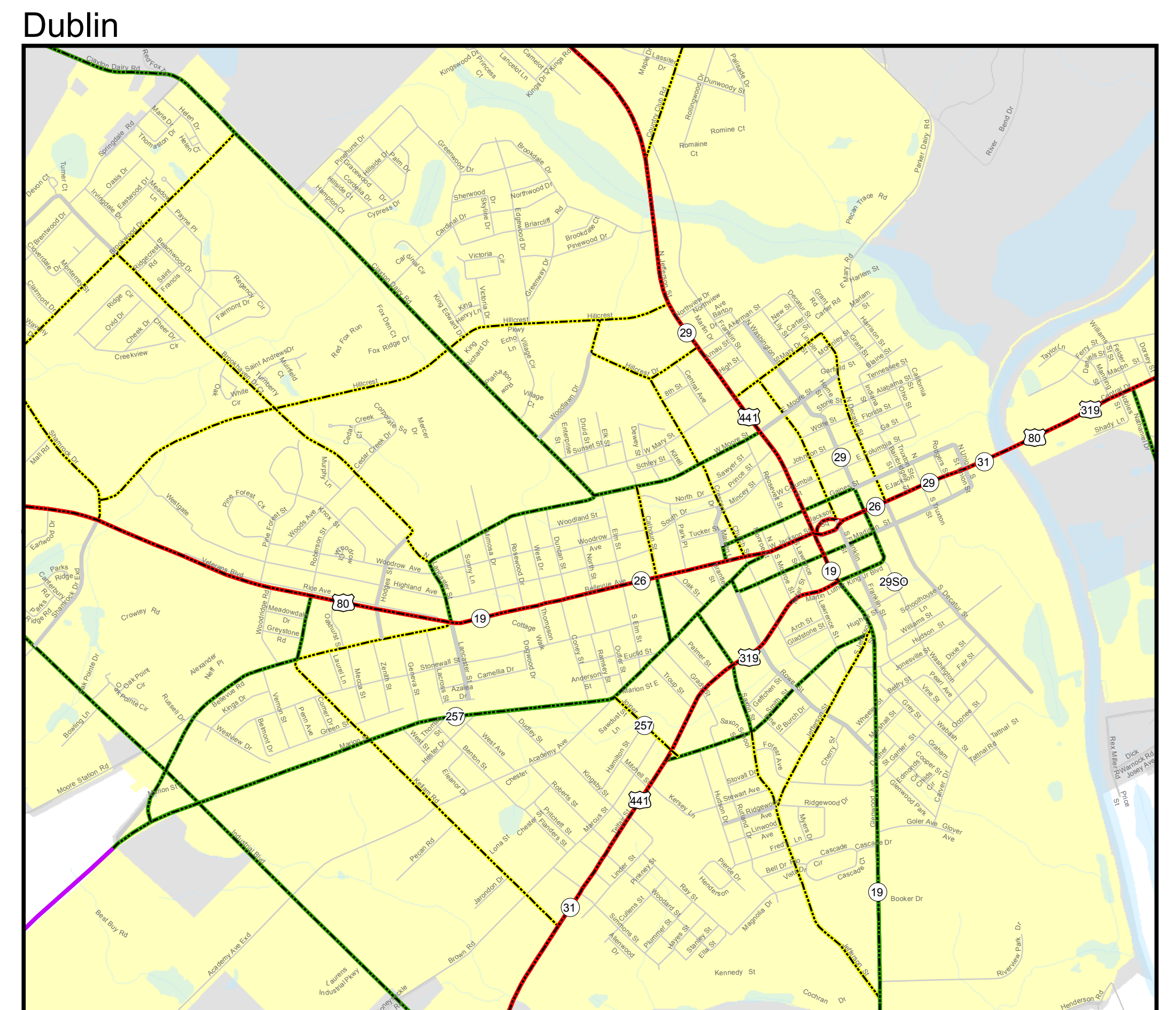
IN COOPERATION WITH
U. S. DEPARTMENT OF TRANSPORTATION
FEDERAL HIGHWAY ADMINISTRATION

STATE HIGHWAY, U.S. ROUTE, AND FUNCTIONAL CLASSIFICATION SYSTEM AS OF
OCTOBER 2010



Functional Classification

- Urban Collector Street
- Urban Minor Arterial Street
- Urban Principal Arterial
- Urban Freeway and Expressway
- Urban Interstate Principal Arterial
- Urban Local Road
- Rural Minor Collector
- Rural Major Collector
- Rural Minor Arterial
- Rural Principal Arterial
- Rural Interstate Principal Arterial
- Rural Local Road
- Projected_Routes
- Urban Area Boundary



Prepared by the Georgia Department of Transportation, Office of Transportation Data, in cooperation with the U.S. Department of Transportation Federal Highway Administration. The Georgia Department of Transportation makes no representation or warranties, implied or expressed, concerning the accuracy, completeness, reliability, or suitability for any particular purpose of this information and data contained in this map.

Note: Inset maps are on different scales.

Order #	Approval Date	Completion Date	Route Adjustment
2057E	12/5/2005	6/22/2010	Dublin Bypass Opened to Traffic as SR-117 and US 441 Bypass
3326	1/31/2003	7/26/2007	SR-257 widened, CR-602 realigned at its junction with SR-257