

FUNCTIONAL CLASSIFICATION MAP


LAMAR COUNTY

GEORGIA

PREPARED BY THE
DEPARTMENT OF TRANSPORTATION
OFFICE OF TRANSPORTATION DATA
IN COOPERATION WITH

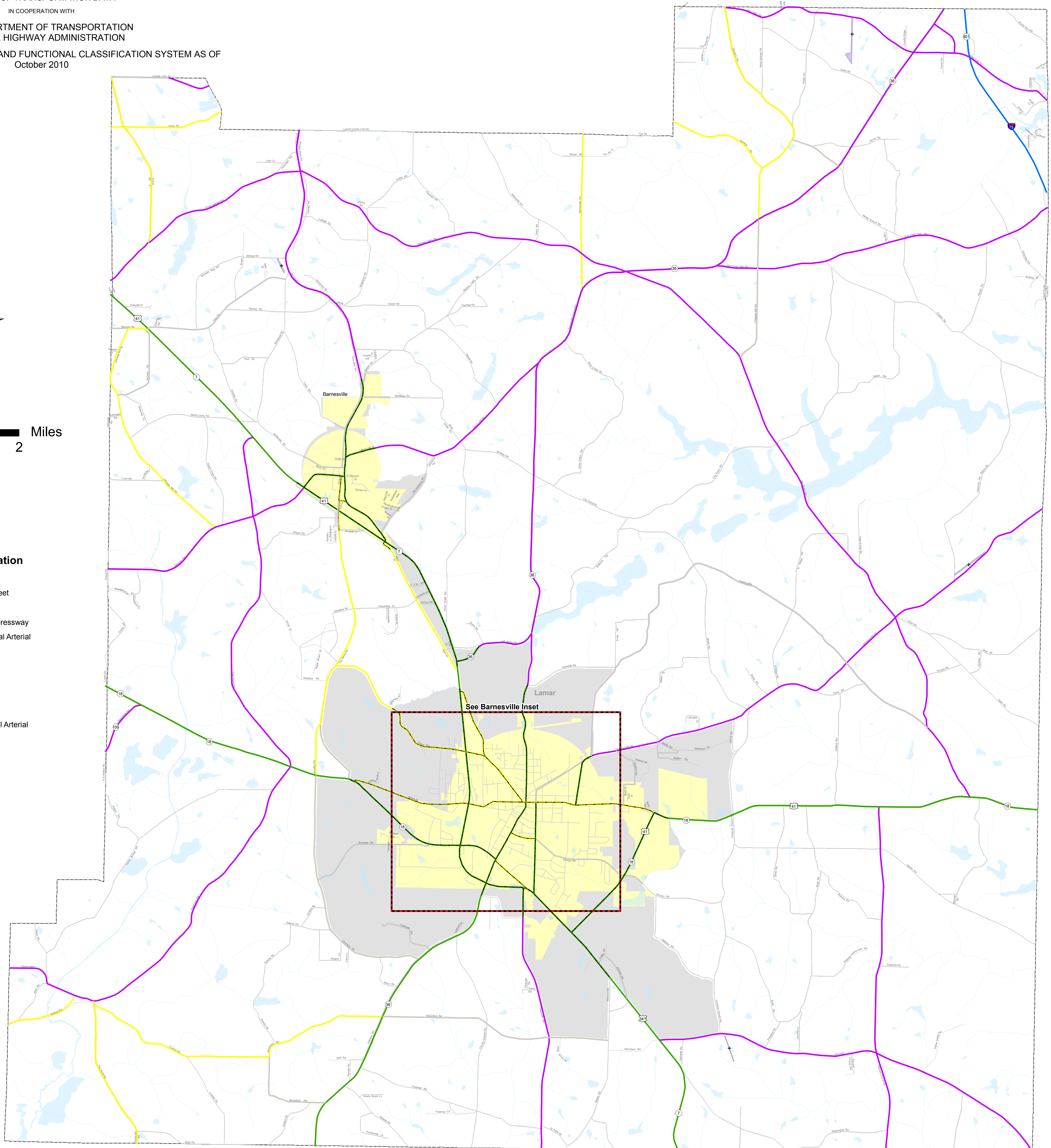
U. S. DEPARTMENT OF TRANSPORTATION
FEDERAL HIGHWAY ADMINISTRATION

STATE HIGHWAY, U. S. ROUTE, AND FUNCTIONAL CLASSIFICATION SYSTEM AS OF
October 2010

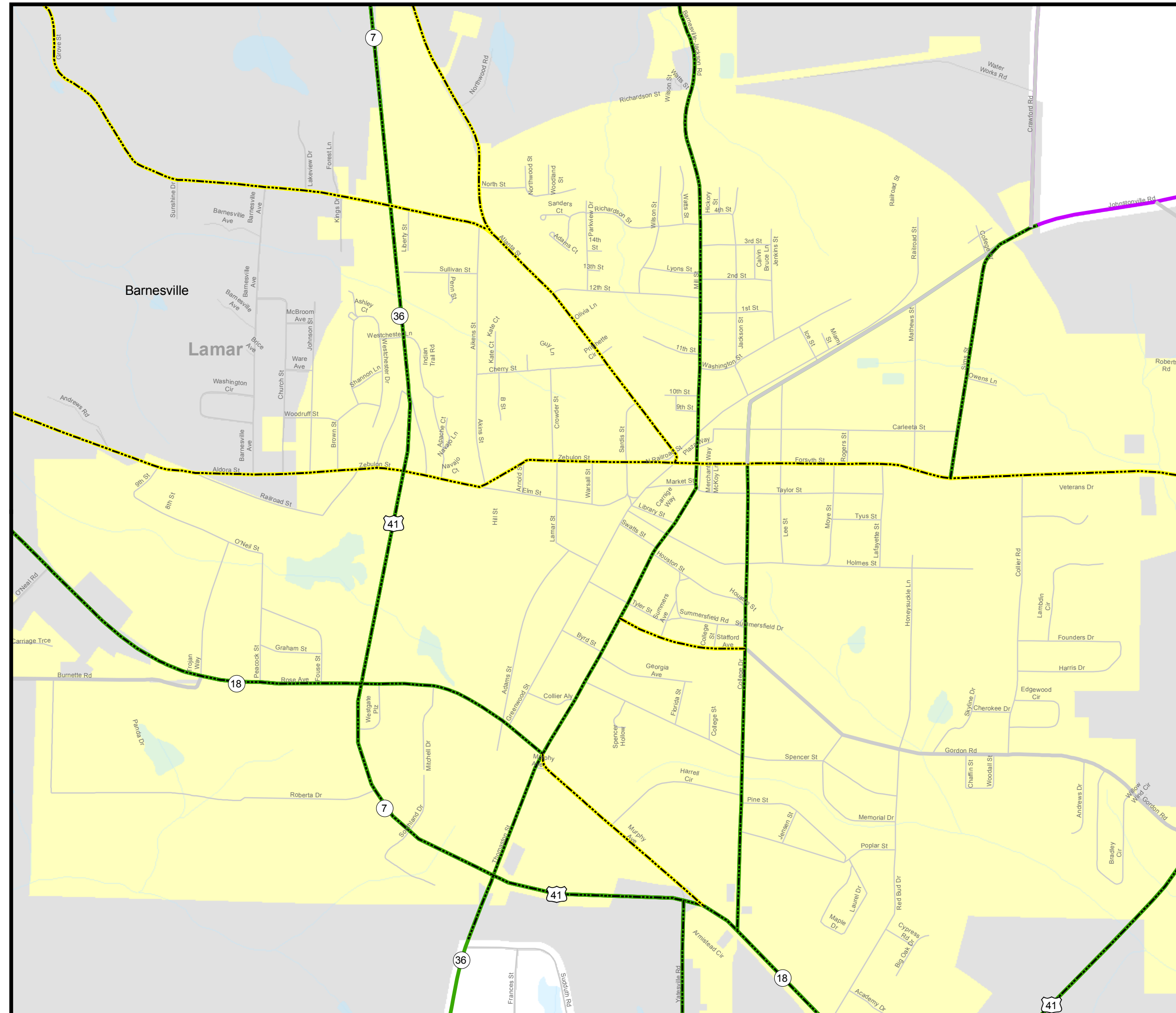


Functional Classification

- Urban Collector Street
- Urban Minor Arterial Street
- Urban Principal Arterial
- Urban Freeway and Expressway
- Urban Interstate Principal Arterial
- Urban Local Road
- Rural Minor Collector
- Rural Major Collector
- Rural Minor Arterial
- Rural Principal Arterial
- Rural Interstate Principal Arterial
- Rural Local Road
- - - Projected_Routes
- Urban Area Boundary



BARNESVILLE



Order #	Approval Date	Completion Date	Route Adjustment
3392	3/11/2005	8/23/2007	Barnesville Bypass completed, Temp SR-936 removed, SR-18 & US-341 relocated
FHWA APPR	4/18/2005	8/23/2007	Function classification revisions for the Barnesville Bypass

Prepared by Georgia Department of Transportation, Office of Transportation Data, in cooperation with the U.S. Department of Transportation Federal Highway Administration. The Georgia Department of Transportation makes no representation or warranties, implied or expressed, concerning the accuracy, completeness, reliability, or suitability for any particular purpose of this information and data contained in this document.

Note: Inset maps are on a different scale.