

FUNCTIONAL CLASSIFICATION MAP

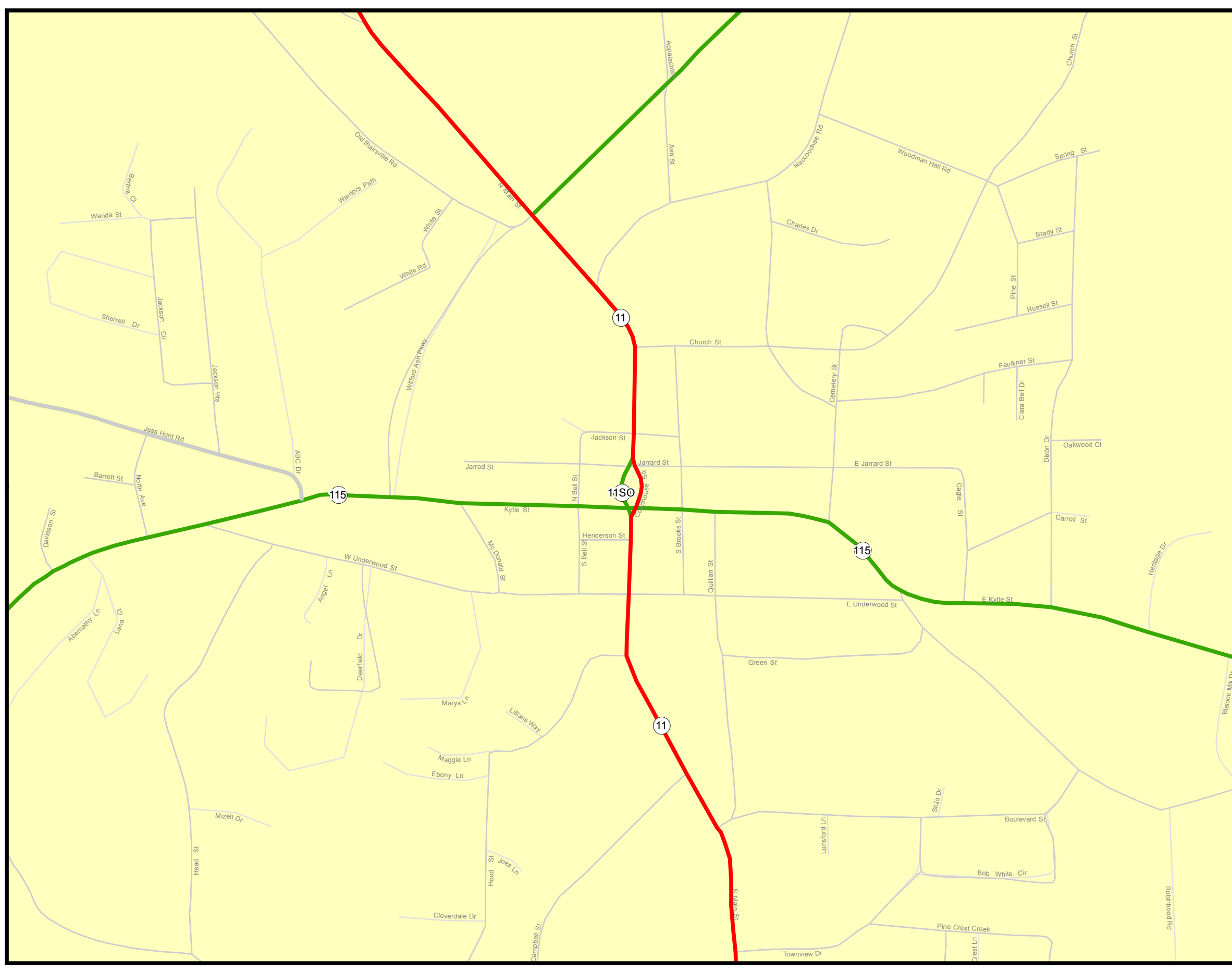
WHITE COUNTY

GEORGIA


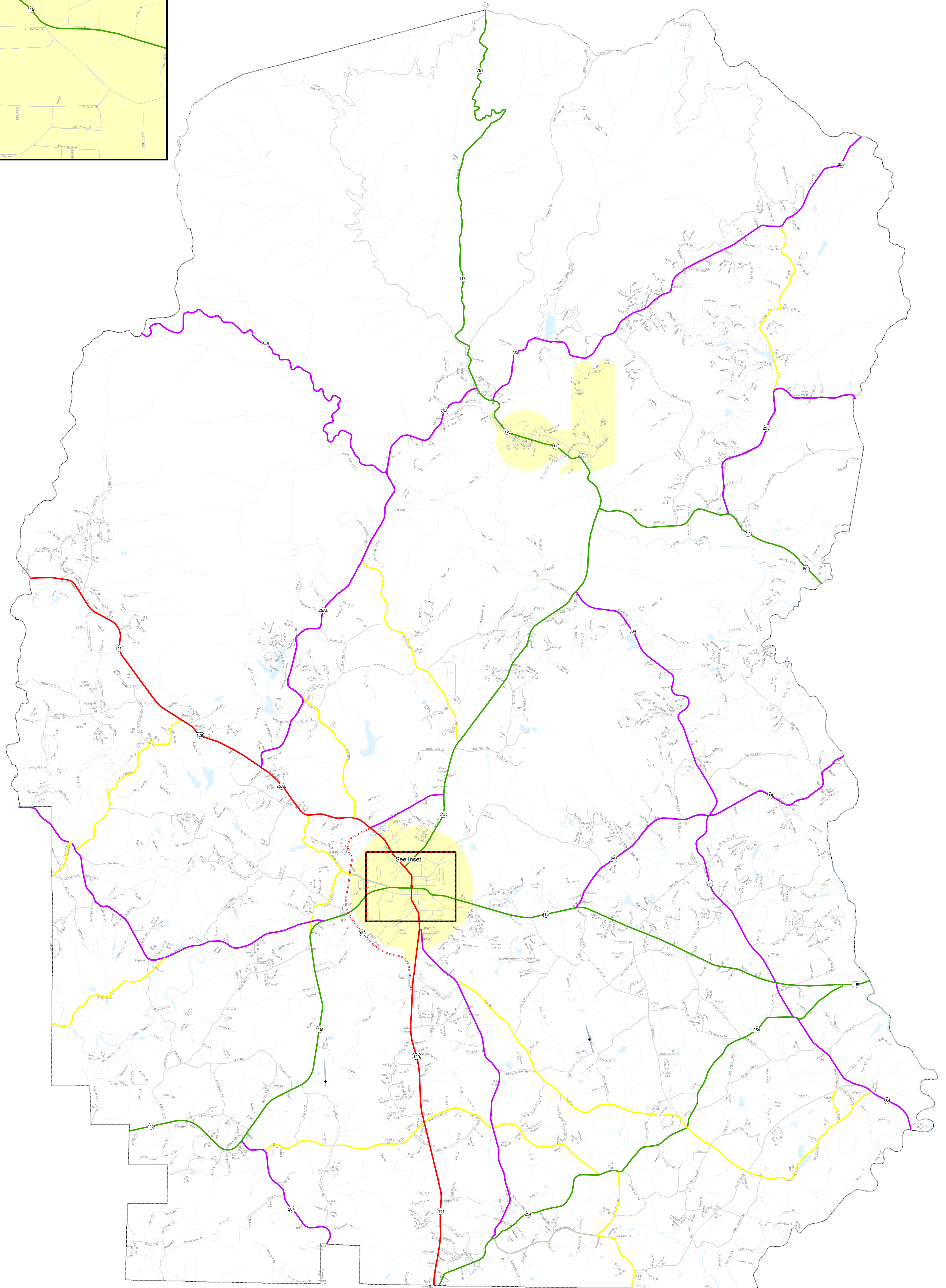
PREPARED BY THE
DEPARTMENT OF TRANSPORTATION
OFFICE OF TRANSPORTATION DATA
IN COOPERATION WITH

U. S. DEPARTMENT OF TRANSPORTATION
FEDERAL HIGHWAY ADMINISTRATION

STATE HIGHWAY, U. S. ROUTE, AND FUNCTIONAL CLASSIFICATION SYSTEM AS OF
DECEMBER 2010

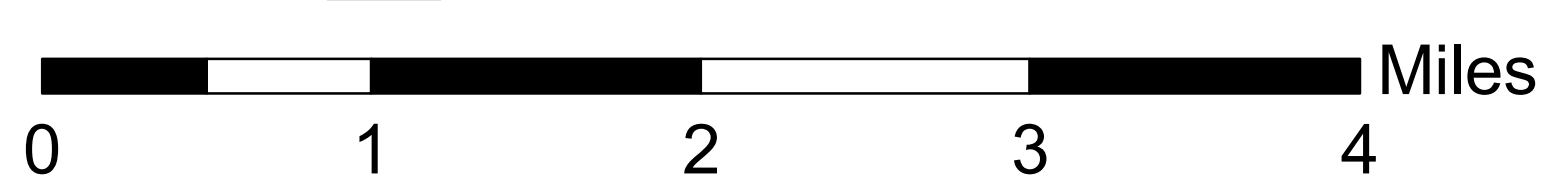


DOWNTOWN CLEVELAND



Functional Classification

- Urban Collector Street
- Urban Minor Arterial Street
- Urban Principal Arterial
- Urban Freeway and Expressway
- Urban Interstate Principal Arterial
- Urban Local Road
- Rural Minor Collector
- Rural Major Collector
- Rural Minor Arterial
- Rural Principal Arterial
- Rural Interstate Principal Arterial
- Rural Local Road
- Projected_Routes
- Urban Area Boundary



Prepared by the Georgia Department of Transportation, Office of Transportation Data, in cooperation with the U.S. Department of Transportation Federal Highway Administration. The Georgia Department of Transportation makes no representation or warranties, implied or expressed, concerning the accuracy, completeness, reliability or suitability for any particular purpose of this information and data contained in this document.

Note: Inset maps are on a different scale.

Order #	Approval Date	Completion Date	Route Adjustment
3395	3/11/2005		Future Cleveland West Bypass temporarily designated as SR-962 until opened to State Route Service as SR-11 Bypass
FHWA APPR	2/7/2006		Future Cleveland West Bypass classified as Rural Principal Arterial and designated as part of the NHS
FHWA APPR	12/23/2010		Based on Local Gov't Request Reclassification of Town Creek Road and Sandy Flats Rd.