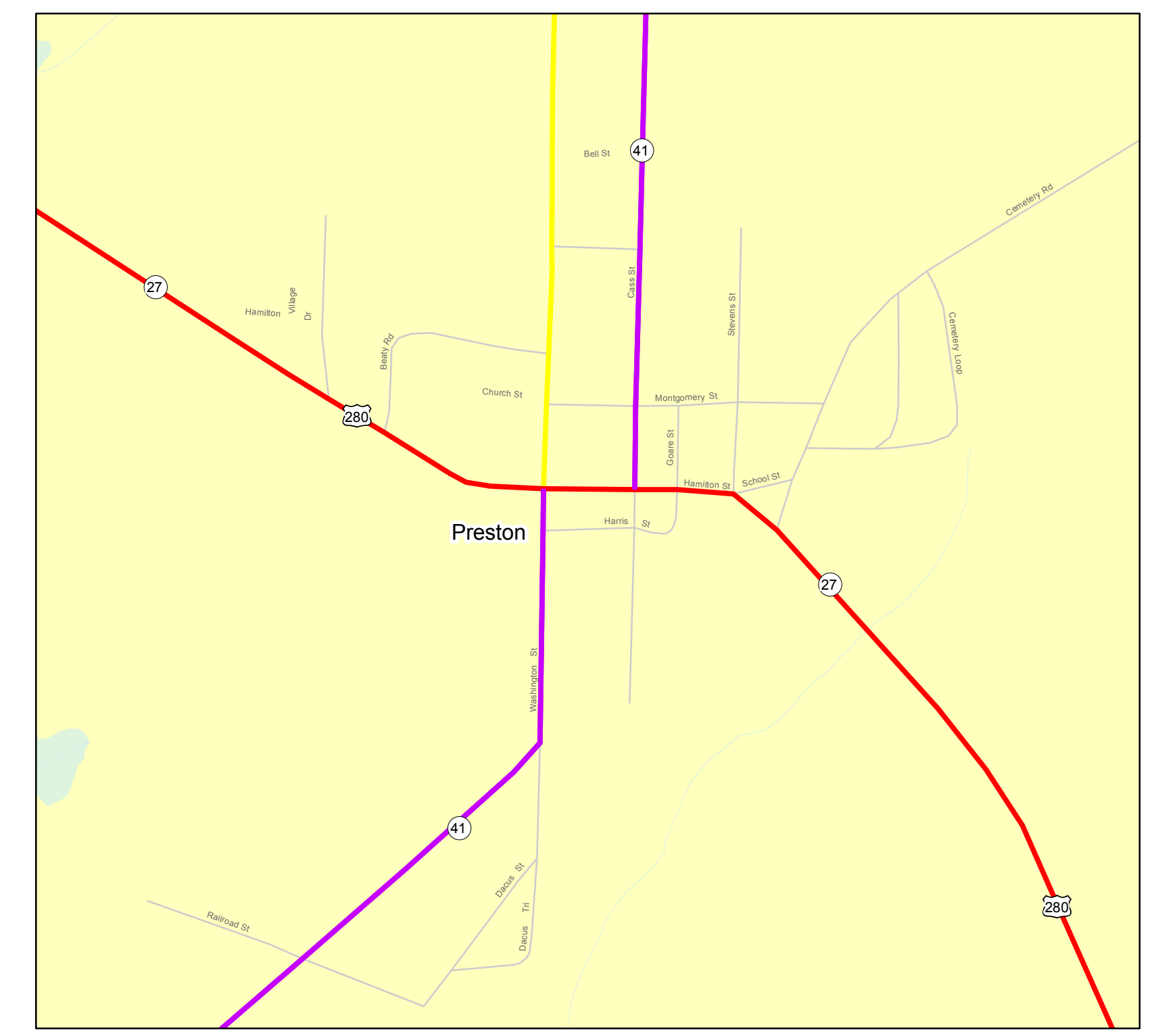
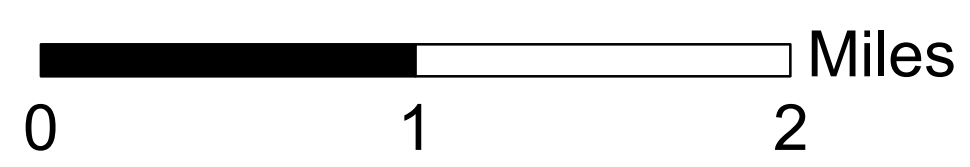

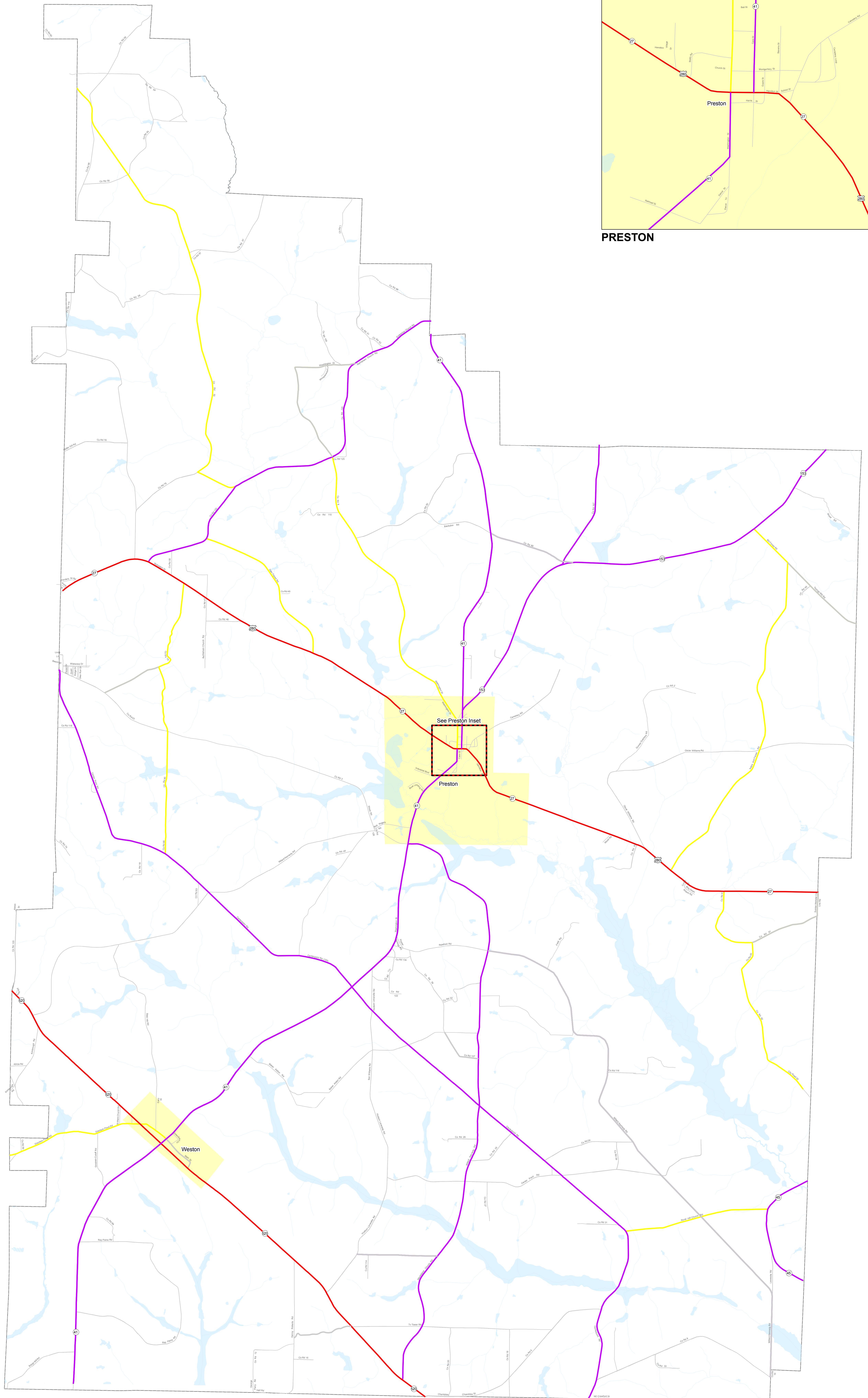


FUNCTIONAL CLASSIFICATION MAP
WEBSTER COUNTY
GEORGIA

PREPARED BY THE
 DEPARTMENT OF TRANSPORTATION
 OFFICE OF TRANSPORTATION DATA
 IN COOPERATION WITH
 U. S. DEPARTMENT OF TRANSPORTATION
 FEDERAL HIGHWAY ADMINISTRATION
 JULY 2010



PRESTON



- Functional Classification**
- Urban Collector Street
 - Urban Minor Arterial Street
 - Urban Principal Arterial
 - Urban Freeway and Expressway
 - Urban Interstate Principal Arterial
 - Urban Local Road
 - Rural Minor Collector
 - Rural Major Collector
 - Rural Minor Arterial
 - Rural Principal Arterial
 - Rural Interstate Principal Arterial
 - Rural Local Road
 - Projected_Routes
 - Urban Area Boundary

Prepared by the Georgia Department of Transportation, Office of Transportation Data, in cooperation with the U.S. Department of Transportation Federal Highway Administration. The Georgia Department of Transportation makes no representation or warranties, implied or expressed, concerning the accuracy, completeness, reliability or suitability for any particular purpose of this information and data contained in this document.

Note: Inset maps are on a different scale.

Order #	Approval Date	Completion Date	Route Adjustment
3511	10/14/2008	10/14/2008	Minor realignment of SR-45 due to Bridge Replacement Project being completed