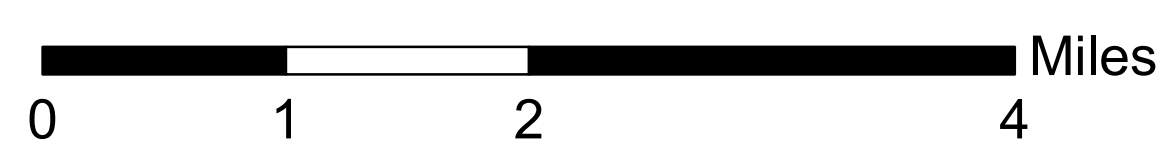

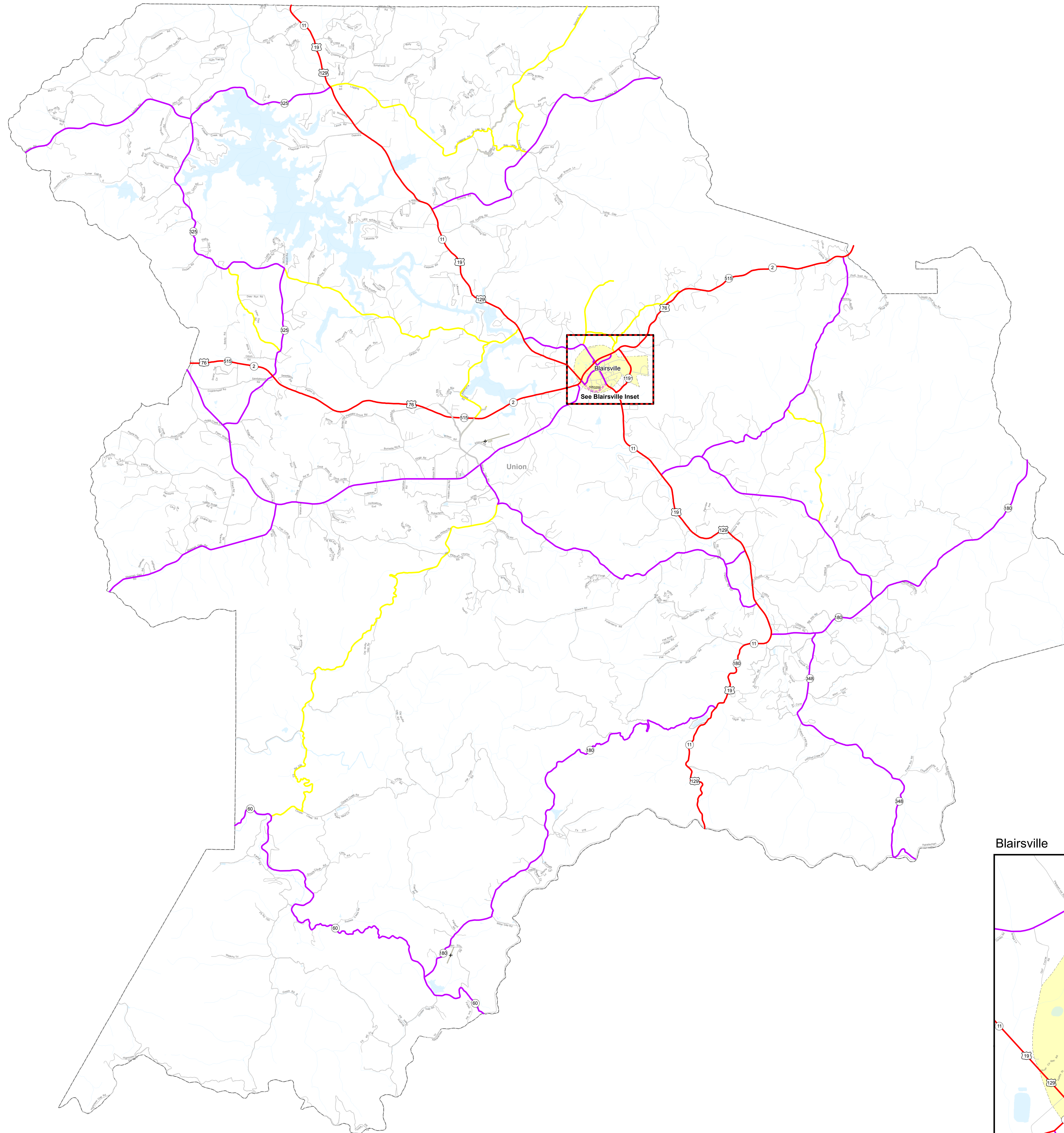


**FUNCTIONAL CLASSIFICATION MAP
UNION COUNTY
GEORGIA**

PREPARED BY THE
DEPARTMENT OF TRANSPORTATION
OFFICE OF TRANSPORTATION DATA

IN COOPERATION WITH
U. S. DEPARTMENT OF TRANSPORTATION
FEDERAL HIGHWAY ADMINISTRATION

STATE HIGHWAY, U.S. ROUTE, AND FUNCTIONAL CLASSIFICATION SYSTEM AS OF
March 2010



Functional Classification

- Urban Interstate Principal Arterial
- Urban Freeway and Expressway
- Urban Principal Arterial
- Urban Minor Arterial Street
- Urban Collector Street
- Urban Local Road
- Rural Interstate Principal Arterial
- Rural Principal Arterial
- Rural Minor Arterial
- Rural Major Collector
- Rural Minor Collector
- Rural Local Road
- - - Projected Routes
- Urban Area Boundary

Prepared by the Georgia Department of Transportation, Office of Transportation Data, in cooperation with the U.S. Department of Transportation Federal Highway Administration. The Georgia Department of Transportation makes no representation or warranties, implied or expressed, concerning the accuracy, completeness, reliability, or suitability for any particular purpose of this information and data contained in this map.
Note: Inset maps are on different scales.

Order #	Approval Date	Completion Date	Route Number
3380	4/14/2004		SR-1120
3412	12/5/2005		SR-1138 & SR-1138TA
3131A	10/23/2006		SR 939
3442	5/15/2009		SR-1161, 1161TA & 1161TB (Lee Road)
3465	5/15/2009		SR-1176, 1176TA, 1176TB & 1176TC
3474	5/18/2009		SR-1182 1182 & 1182TA

Blairsville

