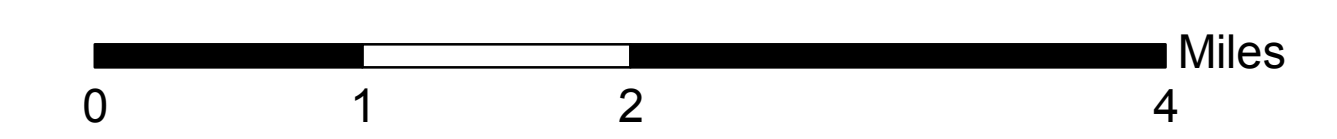

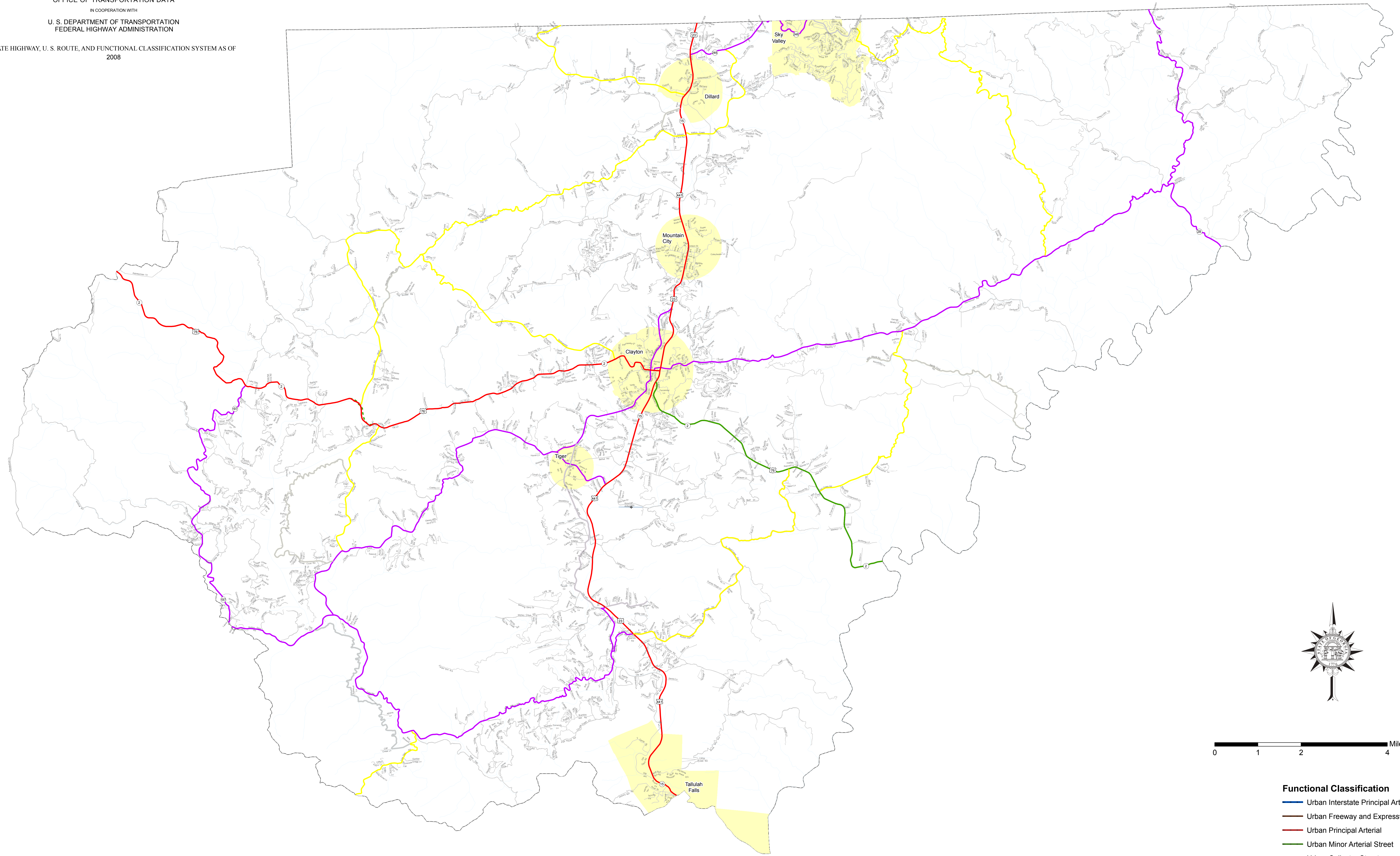


FUNCTIONAL CLASSIFICATION MAP
RABUN COUNTY
GEORGIA

PREPARED BY THE
 DEPARTMENT OF TRANSPORTATION
 OFFICE OF TRANSPORTATION DATA

IN COOPERATION WITH
 U. S. DEPARTMENT OF TRANSPORTATION
 FEDERAL HIGHWAY ADMINISTRATION

STATE HIGHWAY, U. S. ROUTE, AND FUNCTIONAL CLASSIFICATION SYSTEM AS OF
 2008



- Functional Classification**
- Urban Interstate Principal Arterial
 - Urban Freeway and Expressway
 - Urban Principal Arterial
 - Urban Minor Arterial Street
 - Urban Collector Street
 - Urban Local Road
 - Rural Interstate Principal Arterial
 - Rural Principal Arterial
 - Rural Minor Arterial
 - Rural Major Collector
 - Rural Minor Collector
 - Rural Local Road
 - - - Projected Routes
 - Urban Area Boundary

Order #	Approval Date	Completion Date	Route Adjustment
3294	10/30/2005	11/30/2005	Opening of relocated SR-2, US-76

Prepared by Georgia Department of Transportation, Office of Transportation Data, in cooperation with U.S. Department of Transportation Federal Highway Administration. The Georgia Department of Transportation makes no representation or warranties, implied, or expressed, concerning the accuracy, completeness, reliability, or suitability for any particular purpose of this information and data contained in this document.
 Note: Inset maps are on a different scale.