

FUNCTIONAL CLASSIFICATION MAP

PICKENS COUNTY

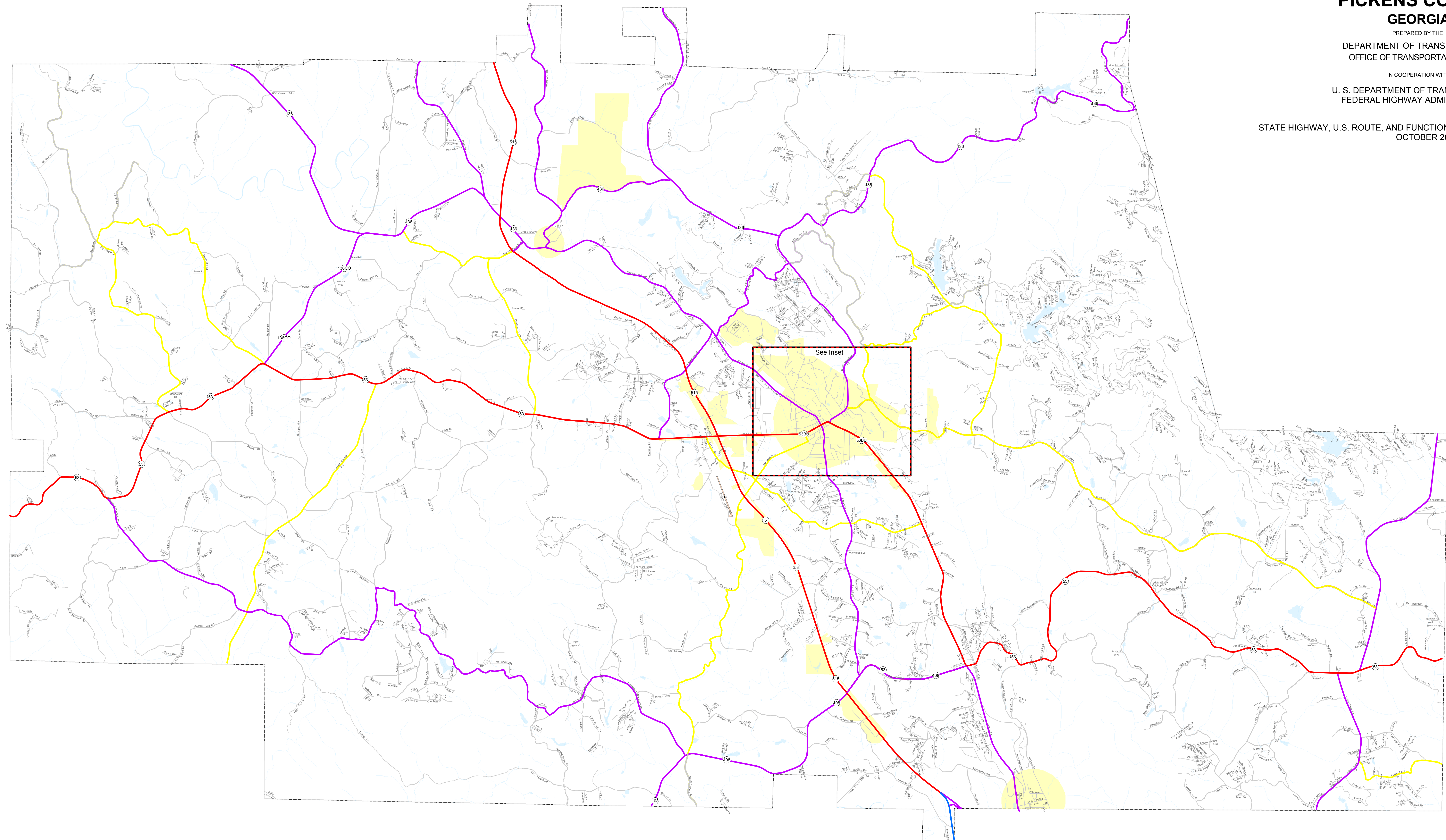
GEORGIA

PREPARED BY THE
DEPARTMENT OF TRANSPORTATION
OFFICE OF TRANSPORTATION DATA

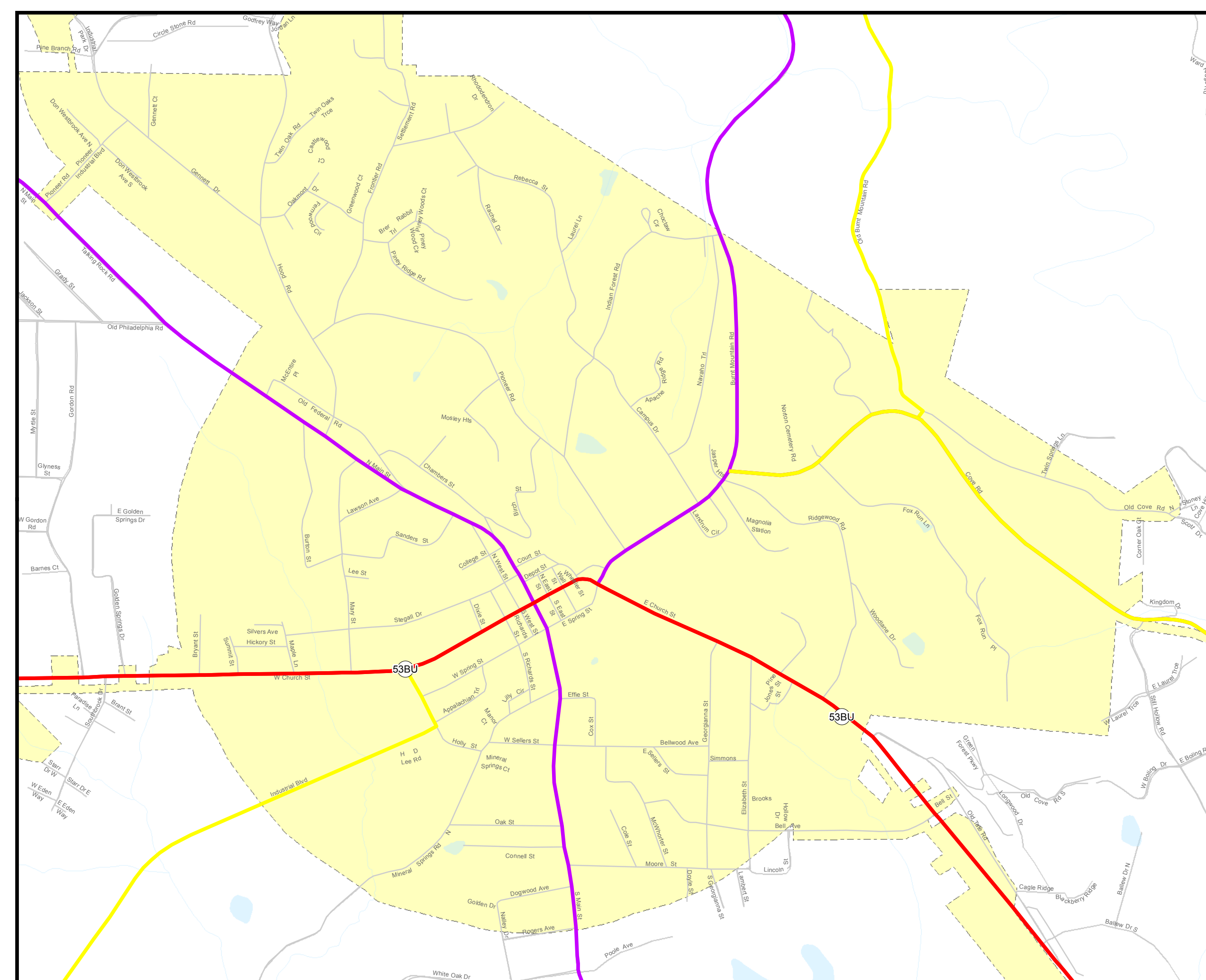
IN COOPERATION WITH

U. S. DEPARTMENT OF TRANSPORTATION
FEDERAL HIGHWAY ADMINISTRATION

STATE HIGHWAY, U.S. ROUTE, AND FUNCTIONAL CLASSIFICATION SYSTEM AS OF
OCTOBER 2009




JASPER



Order #	Approval Date	Completion Date	Route Number
3408	7/22/2005		SR-53, SR-53BU
3478	10/15/2007		SR-5 Connector, CR-250
282(1329R)	12/20/2007		FC approved for SR-5 Connector, CR-250

Prepared by Georgia Department of Transportation, Office of Transportation Data, in cooperation with U.S. Department of Transportation Federal Highway Administration. The Georgia Department of Transportation makes no representation or warranties, implied, or expressed, concerning the accuracy, completeness, reliability, or suitability for any particular purpose of this information and data contained in this document.
Note: Inset maps are on a different scale.



Functional Classification

- Urban Interstate Principal Arterial
- Urban Freeway and Expressway
- Urban Principal Arterial
- Urban Minor Arterial Street
- Urban Collector Street
- Urban Local Road
- Rural Interstate Principal Arterial
- Rural Principal Arterial
- Rural Minor Arterial
- Rural Major Collector
- Rural Minor Collector
- Rural Local Road
- Projected Routes
- Urban Area Boundary