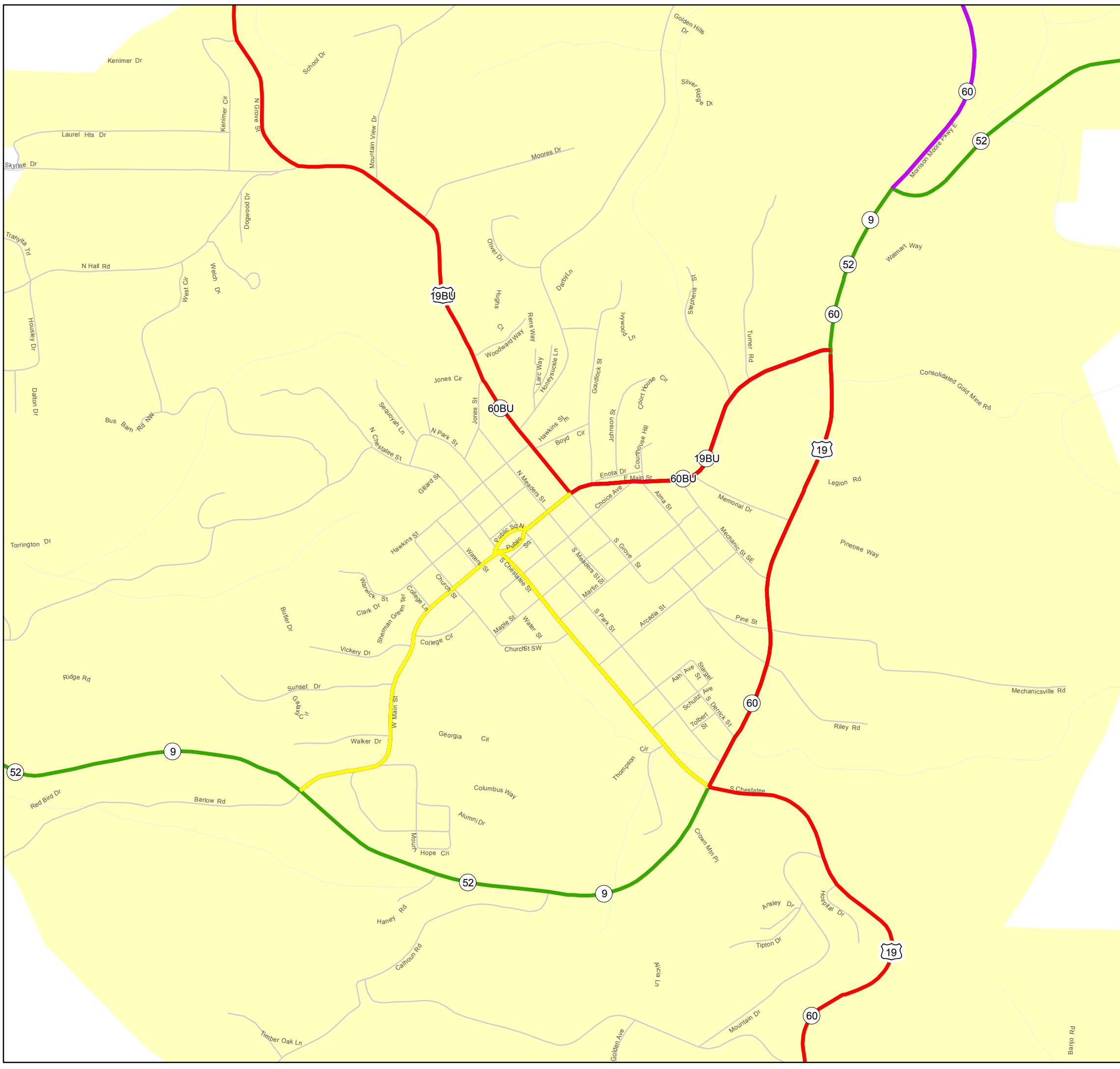


**FUNCTIONAL CLASSIFICATION MAP
LUMPKIN COUNTY
GEORGIA**


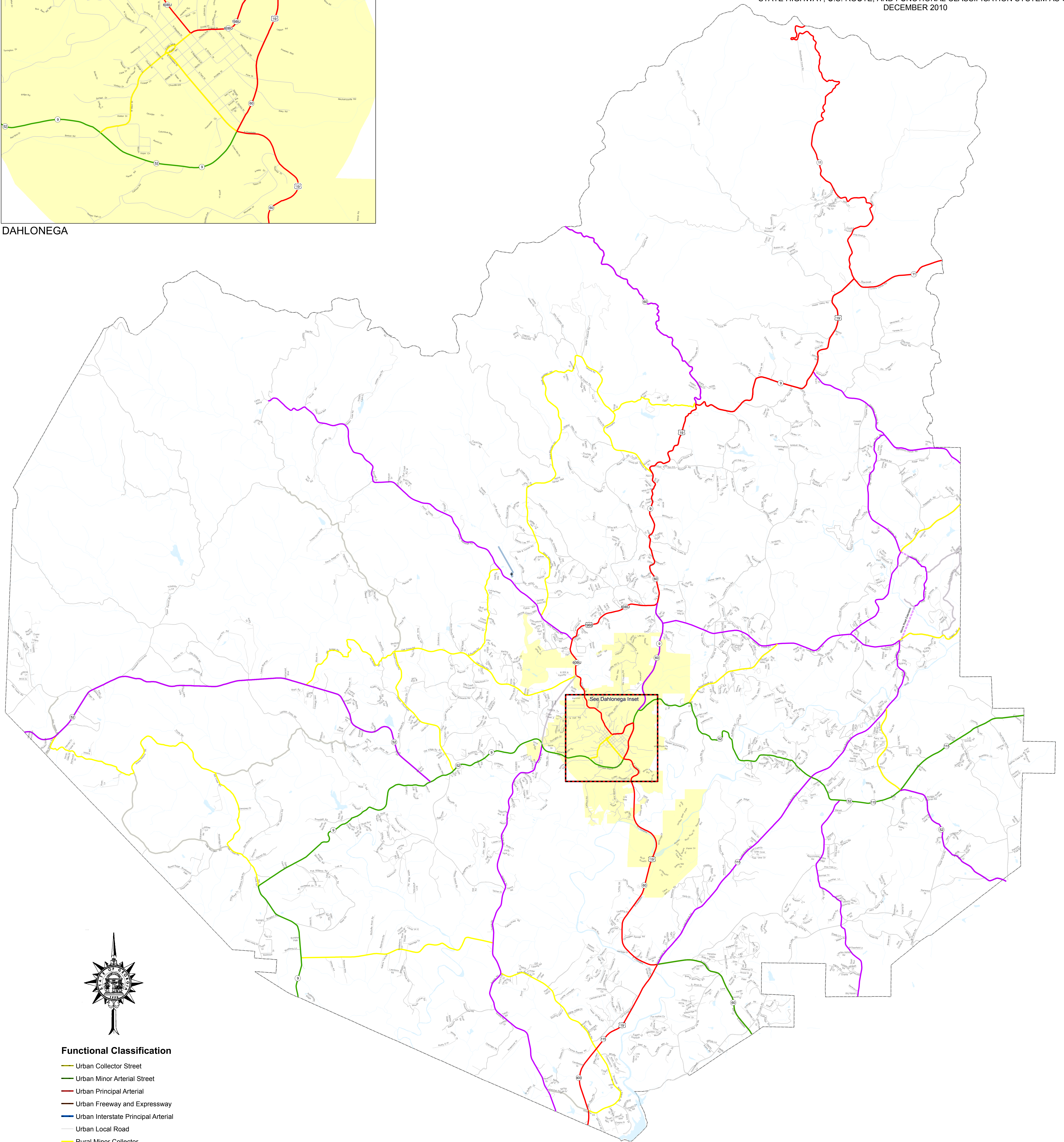
PREPARED BY THE
DEPARTMENT OF TRANSPORTATION
OFFICE OF TRANSPORTATION DATA

IN COOPERATION WITH
U. S. DEPARTMENT OF TRANSPORTATION
FEDERAL HIGHWAY ADMINISTRATION

STATE HIGHWAY, U.S. ROUTE, AND FUNCTIONAL CLASSIFICATION SYSTEM AS OF
DECEMBER 2010

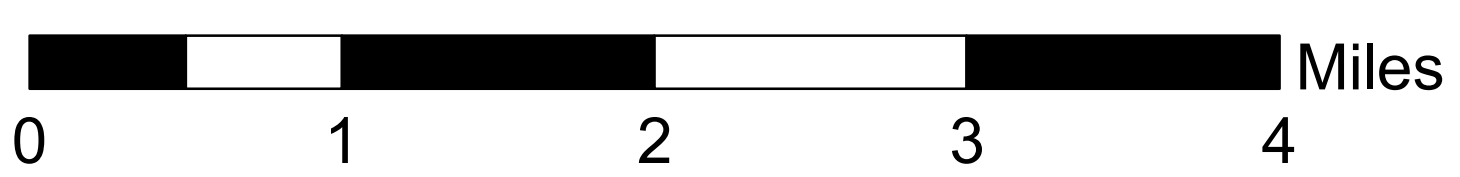


DAHLONEGA



Functional Classification

- Urban Collector Street
- Urban Minor Arterial Street
- Urban Principal Arterial
- Urban Freeway and Expressway
- Urban Interstate Principal Arterial
- Urban Local Road
- Rural Minor Collector
- Rural Major Collector
- Rural Minor Arterial
- Rural Principal Arterial
- Rural Interstate Principal Arterial
- Rural Local Road
- Projected_Routes
- Urban Area Boundary



Prepared by the Georgia Department of Transportation, Office of Transportation Data, in cooperation with the U.S. Department of Transportation Federal Highway Administration. The Georgia Department of Transportation makes no representation or warranties, implied or expressed, concerning the accuracy, completeness, reliability, or suitability for any particular purpose of this information and data contained in this map.

Note: Inset maps are on different scales.

Order #	Approval Date	Completion Date	Route Adjustment
3476	10/15/2007		Relocation of SR-9BU, 9SO, 52BU, 52SO, 60SB, 60BU & US-19BU from the Dahlonega Central Bus. District
FHWA APPR	12/20/2007		Road Classification Updates in Dahlonega due to State Route adjustments per Order 3476.
FHWA APPR	12/23/2010	1/19/2011	Functional Class Updates on Damascus Church Road and Cavendar Creek Road based on local transportation study review