


**FUNCTIONAL CLASSIFICATION MAP  
HENRY COUNTY  
GEORGIA**

PREPARED BY THE  
DEPARTMENT OF TRANSPORTATION  
OFFICE OF TRANSPORTATION DATA  
IN COOPERATION WITH

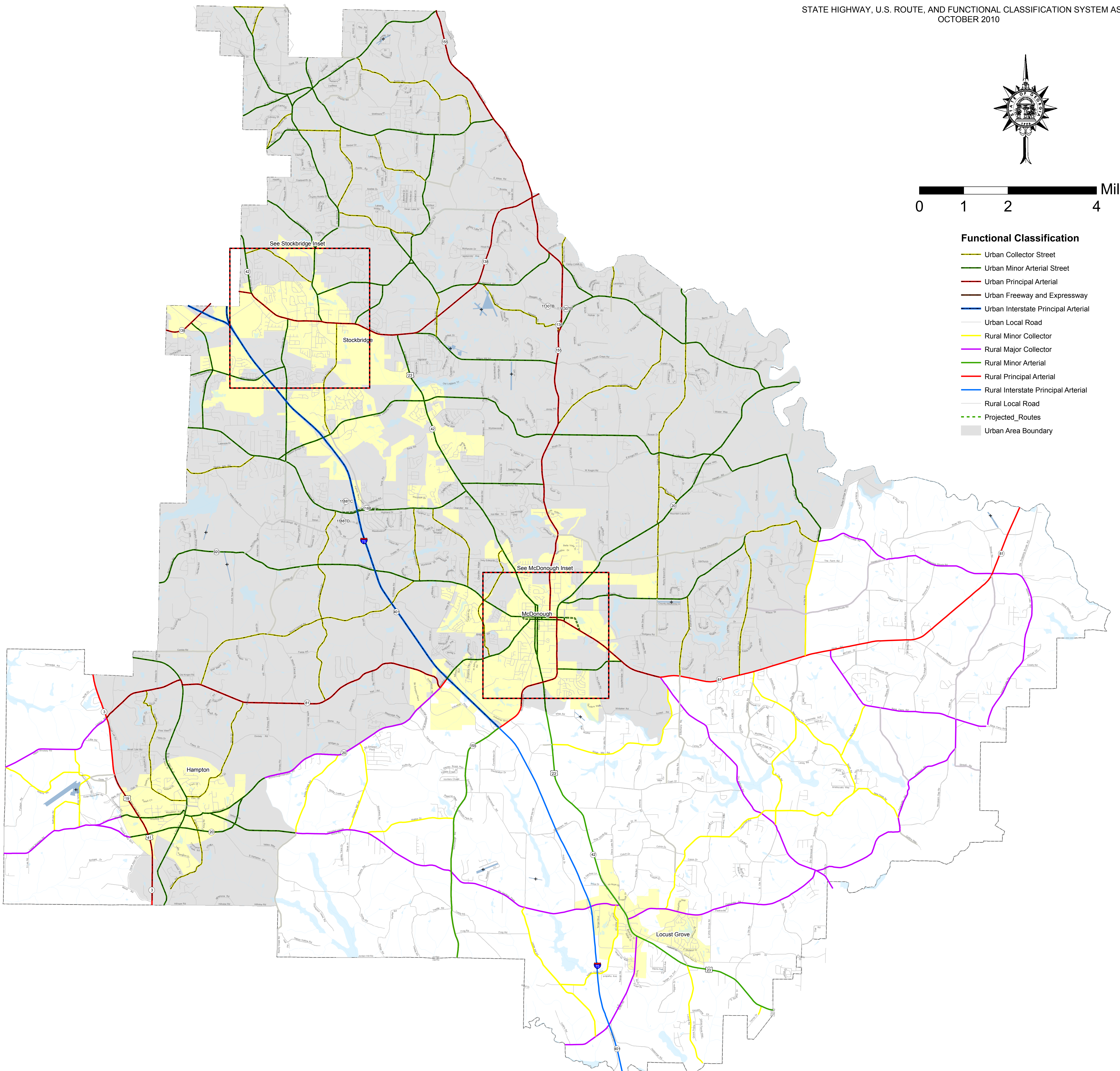
U. S. DEPARTMENT OF TRANSPORTATION  
FEDERAL HIGHWAY ADMINISTRATION

STATE HIGHWAY, U.S. ROUTE, AND FUNCTIONAL CLASSIFICATION SYSTEM AS OF  
OCTOBER 2010



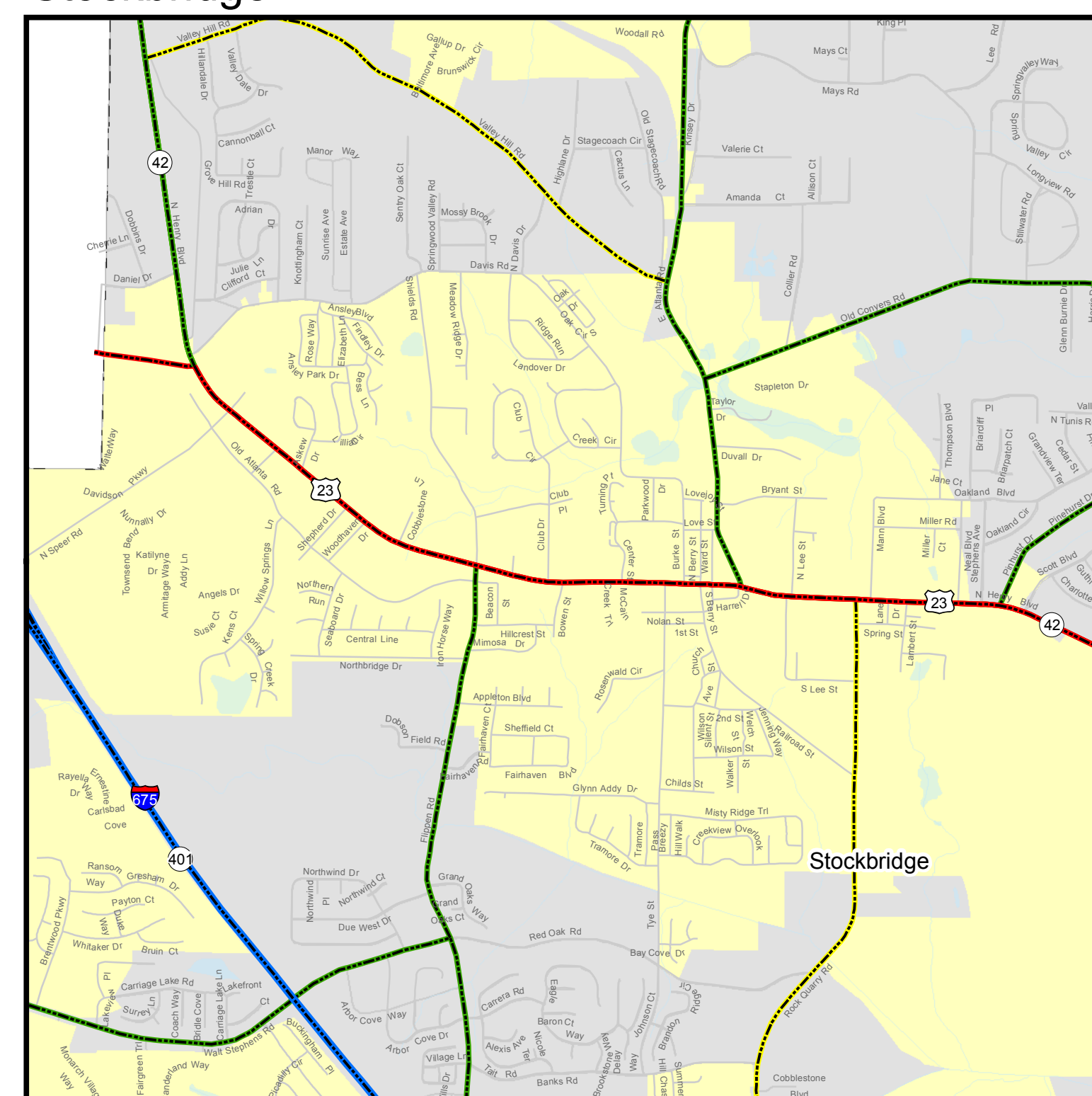
**Functional Classification**

- Urban Collector Street
- Urban Minor Arterial Street
- Urban Principal Arterial
- Urban Freeway and Expressway
- Urban Interstate Principal Arterial
- Urban Local Road
- Rural Minor Collector
- Rural Major Collector
- Rural Minor Arterial
- Rural Principal Arterial
- Rural Interstate Principal Arterial
- Rural Local Road
- - - Projected Routes
- Urban Area Boundary

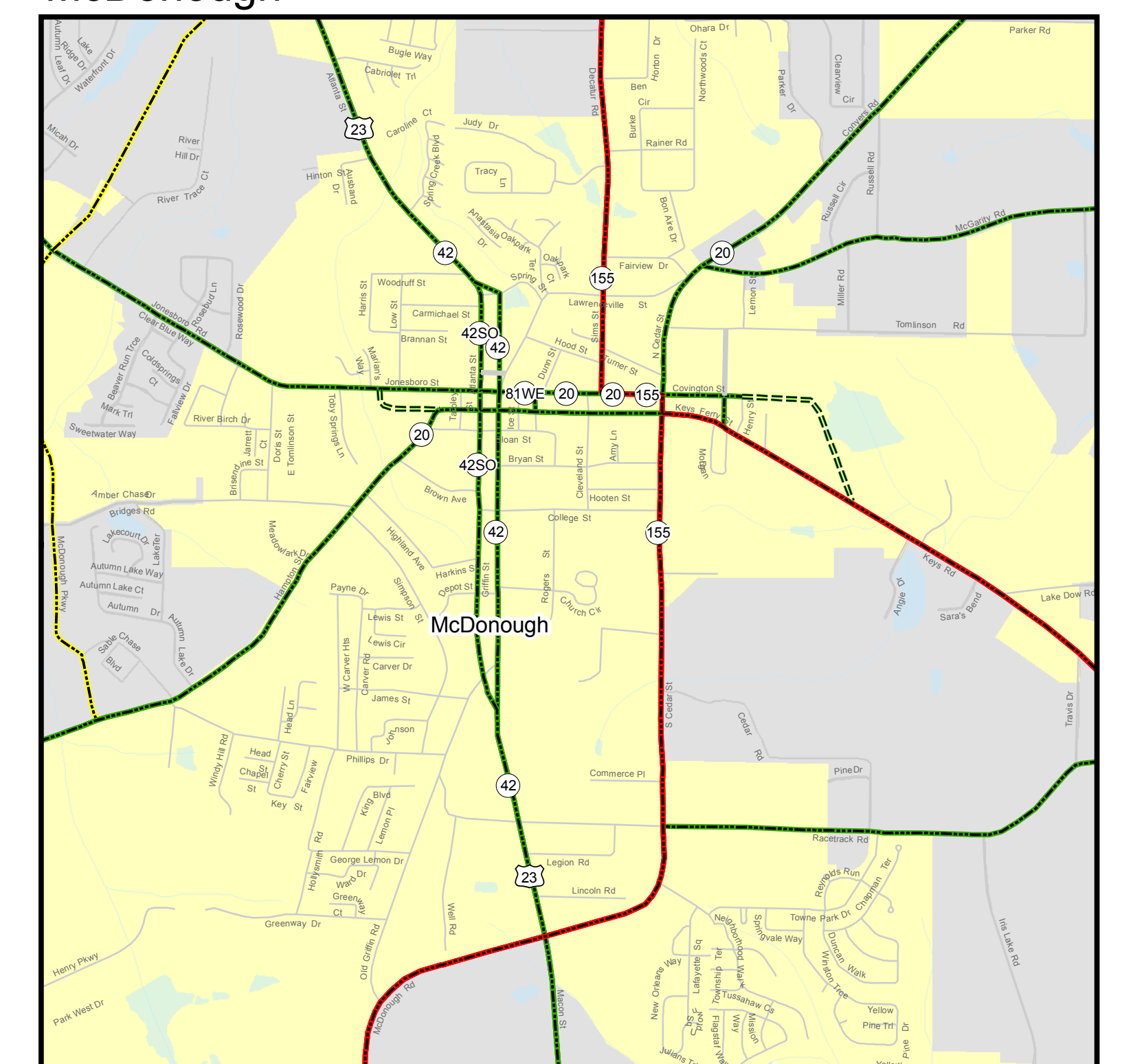


Order #	Approval Date	Completion Date	Route Adjustment
3453	4/13/2007	7/30/2010	Temporary SR-1163 designation for East Lake Road Extension.
3441	6/14/2007	10/20/2010	Temporary SR-1160 designation for McDonough Parkway Extension.
3402	1/19/2010		Temporary SR-1130 and SR-1130TA-TB for the relocation of SR-155 and improvements to Reagan Rd (CR-104), Kelleytown Rd (CR-107), and Moseley Rd (CR-666)
3482	11/8/2007		Temporary SR-1188, 1188TA-TF designations for the I-75/Jodeco Road Interchange Project
3463	8/19/2008	8/19/2008	SR-20 bridge replacement at the Henry/Newton County Line
3349	5/27/2003	2/10/2006	Temporary SR-1096, 1096-TA, 1096-TB designation for Eagles Landing Parkway Widening Project
3276	5/27/2003	10/10/2006	Temporary SR-1035, 1035-TA, 1035-TB designations for the Hampton Bypass (SR-20 Relocation) Project
FHWA APPR	4/6/2009		Updated Functional Classification on Chafin Dr (CR-663), Owen Dr (CR-114), and Airline Rd (CR-115)
FHWA APPR	12/29/2006	10/20/2010	Functional Classification Revisions for McDonough Parkway Extension
FHWA APPR	3/23/2006	7/30/2010	Functional Classification Revisions for East Lake Rd. Extension

Stockbridge



McDonough



Prepared by the Georgia Department of Transportation, Office of Transportation Data, in cooperation with the U.S. Department of Transportation Federal Highway Administration. The Georgia Department of Transportation makes no representation or warranties, implied or expressed, concerning the accuracy, completeness, reliability, or suitability for any particular purpose of this information and data contained in this map.

Note: Inset maps are on different scales.