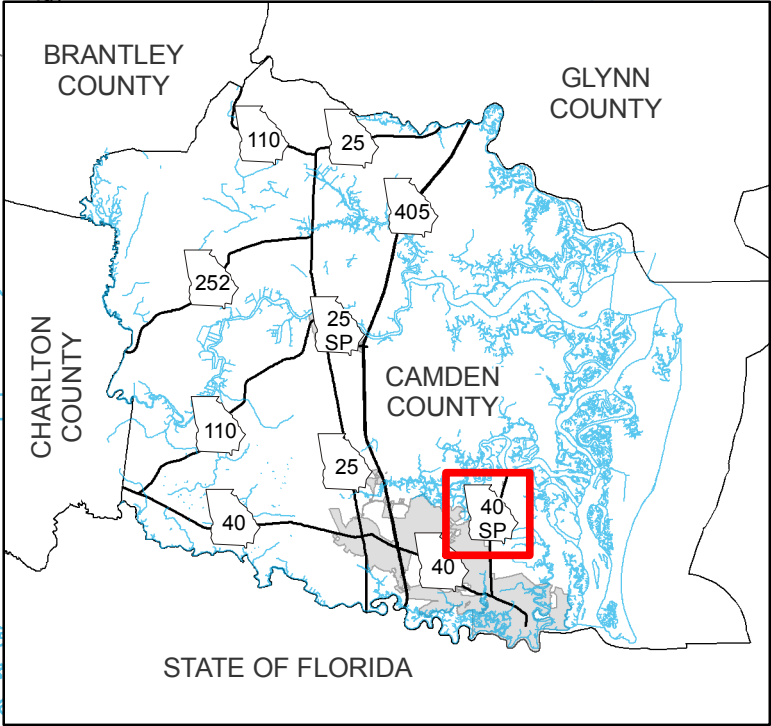

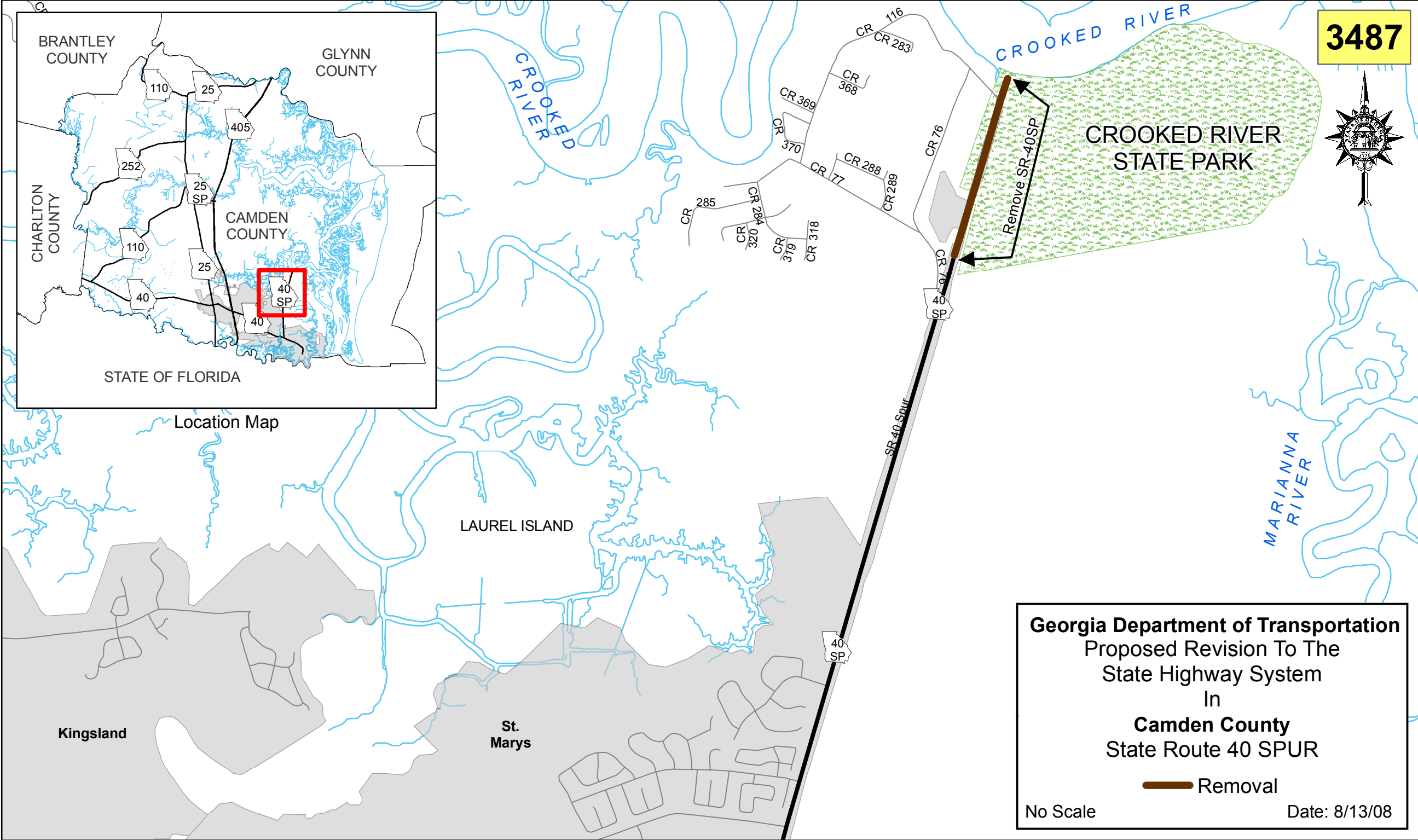



3487



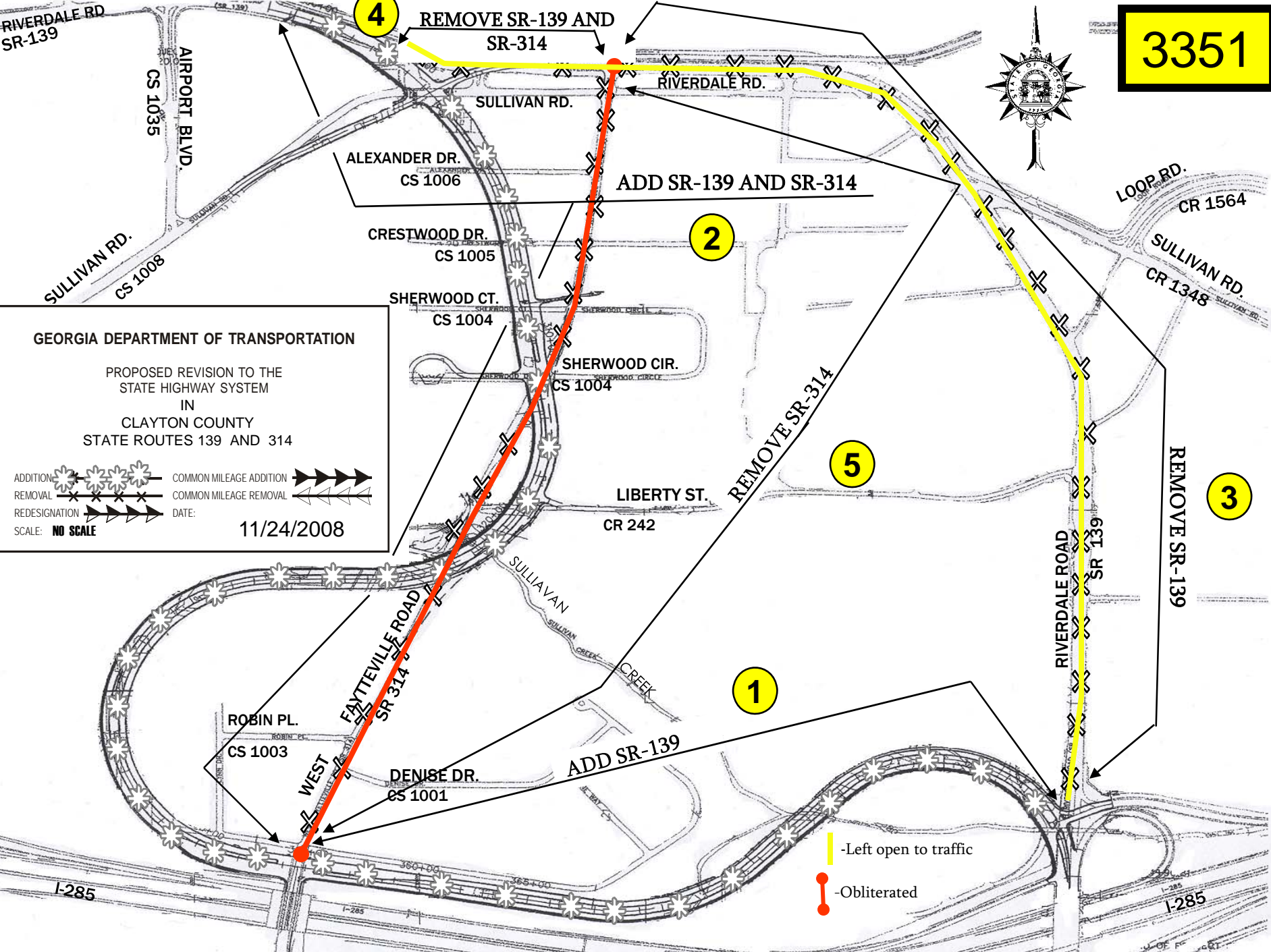

Location Map



Georgia Department of Transportation
 Proposed Revision To The
 State Highway System
 In
Camden County
 State Route 40 SPUR

 Removal

No Scale Date: 8/13/08



GEORGIA DEPARTMENT OF TRANSPORTATION

PROPOSED REVISION TO THE
STATE HIGHWAY SYSTEM
IN
CLAYTON COUNTY
STATE ROUTES 139 AND 314

ADDITION: COMMON MILEAGE ADDITION
REMOVAL: COMMON MILEAGE REMOVAL
REDESIGNATION: DATE: 11/24/2008
SCALE: **NO SCALE**

5

3

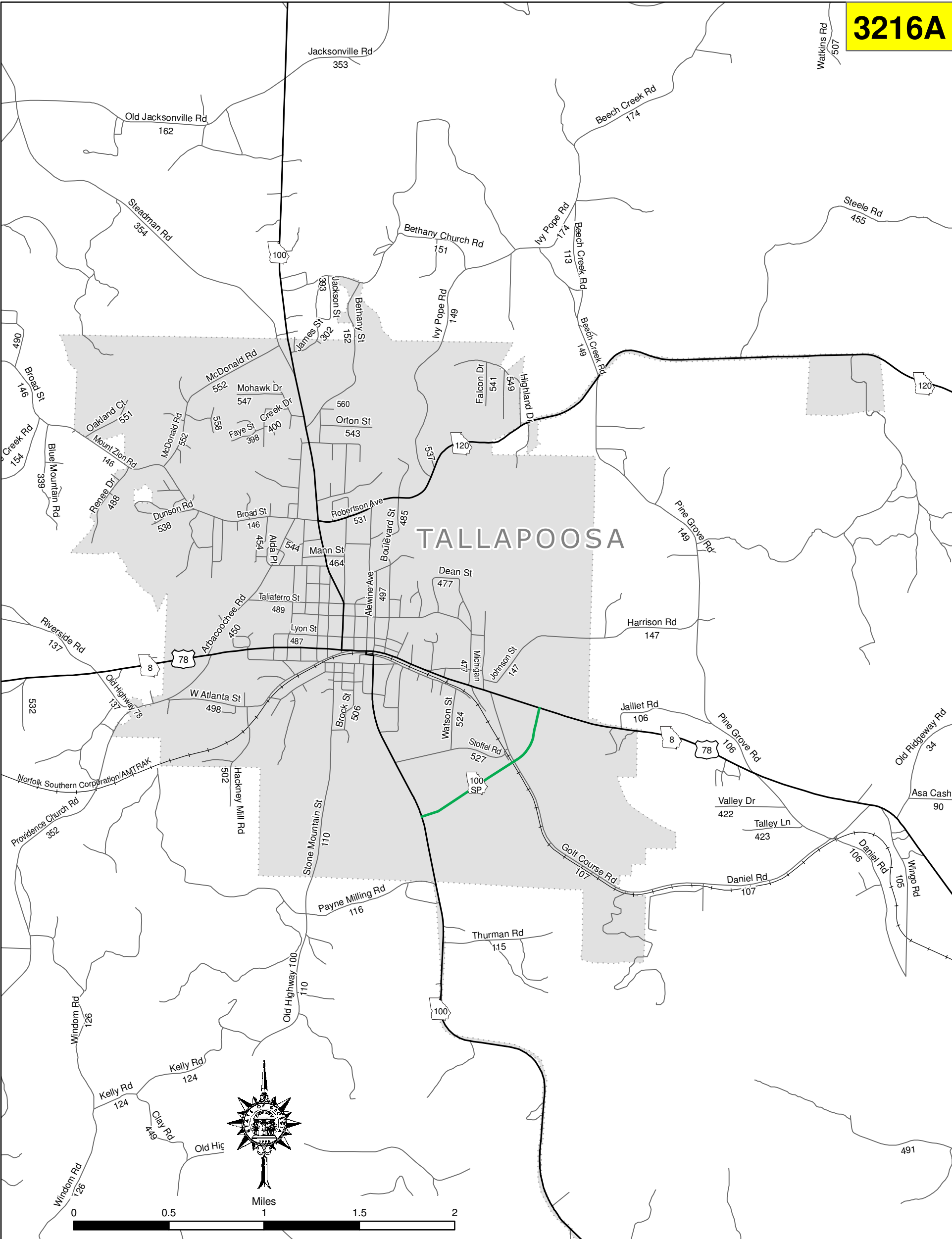
1

2

4

-Left open to traffic

-Obliterated



Georgia Department of Transportation
 Proposed Revision to the State Highway System
 In
Haralson County
 State Route 100 Spur

 **Addition**

Date: Aug. 8, 2008

3221

NOTE: REVISIONS TWO THROUGH FOUR WILL BECOME EFFECTIVE WHEN TEMPORARY SR-1001 IS OPENED FOR STATE ROUTE SERVICE.

FT. STEWART MILITARY RESERVATION
U.S.A.

FLEMINGTON
POP. 440
ELEV. 24

HINESVILLE
POP. 11,309
ELEV. 70

2

3

4

1

REMOVE SR-196 COMMON
WITH SR-119

REMOVE SR-196

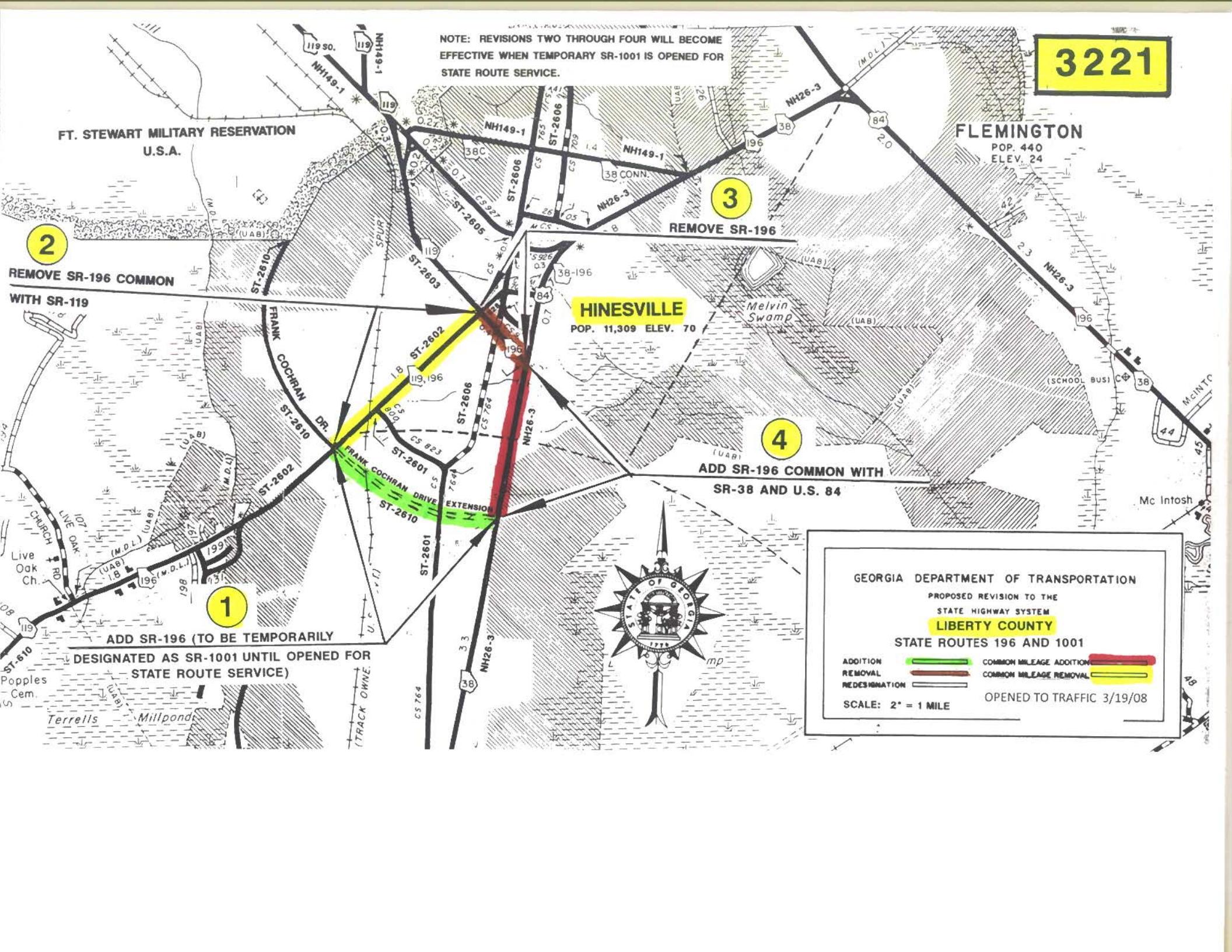
ADD SR-196 COMMON WITH
SR-38 AND U.S. 84


ADD SR-196 (TO BE TEMPORARILY
DESIGNATED AS SR-1001 UNTIL OPENED FOR
STATE ROUTE SERVICE)

GEORGIA DEPARTMENT OF TRANSPORTATION
PROPOSED REVISION TO THE
STATE HIGHWAY SYSTEM
LIBERTY COUNTY
STATE ROUTES 196 AND 1001

ADDITION  COMMON MILEAGE ADDITION 
REMOVAL  COMMON MILEAGE REMOVAL 
REDESIGNATION 

SCALE: 2" = 1 MILE
OPENED TO TRAFFIC 3/19/08





GEORGIA DEPARTMENT OF TRANSPORTATION

PROPOSED REVISION TO THE STATE HIGHWAY SYSTEM
IN
SCHLEY AND SUMTER COUNTIES
STATE ROUTES 3, 1092 AND US-19

- ADDITION COMMON MILEAGE ADDITION
- REMOVAL COMMON MILEAGE REMOVAL
- REDESIGNATION
- SCALE: NO SCALE

DATE: Opened 4/14/2008

INSET 7

INSET 6

INSETS 4/5

INSET 3

INSET 2

INSET 1

4

2

1

REMOVE SR 3/US 19 (WHEN NEW ALIGNMENT IS OPENED FOR STATE ROUTE SERVICE)

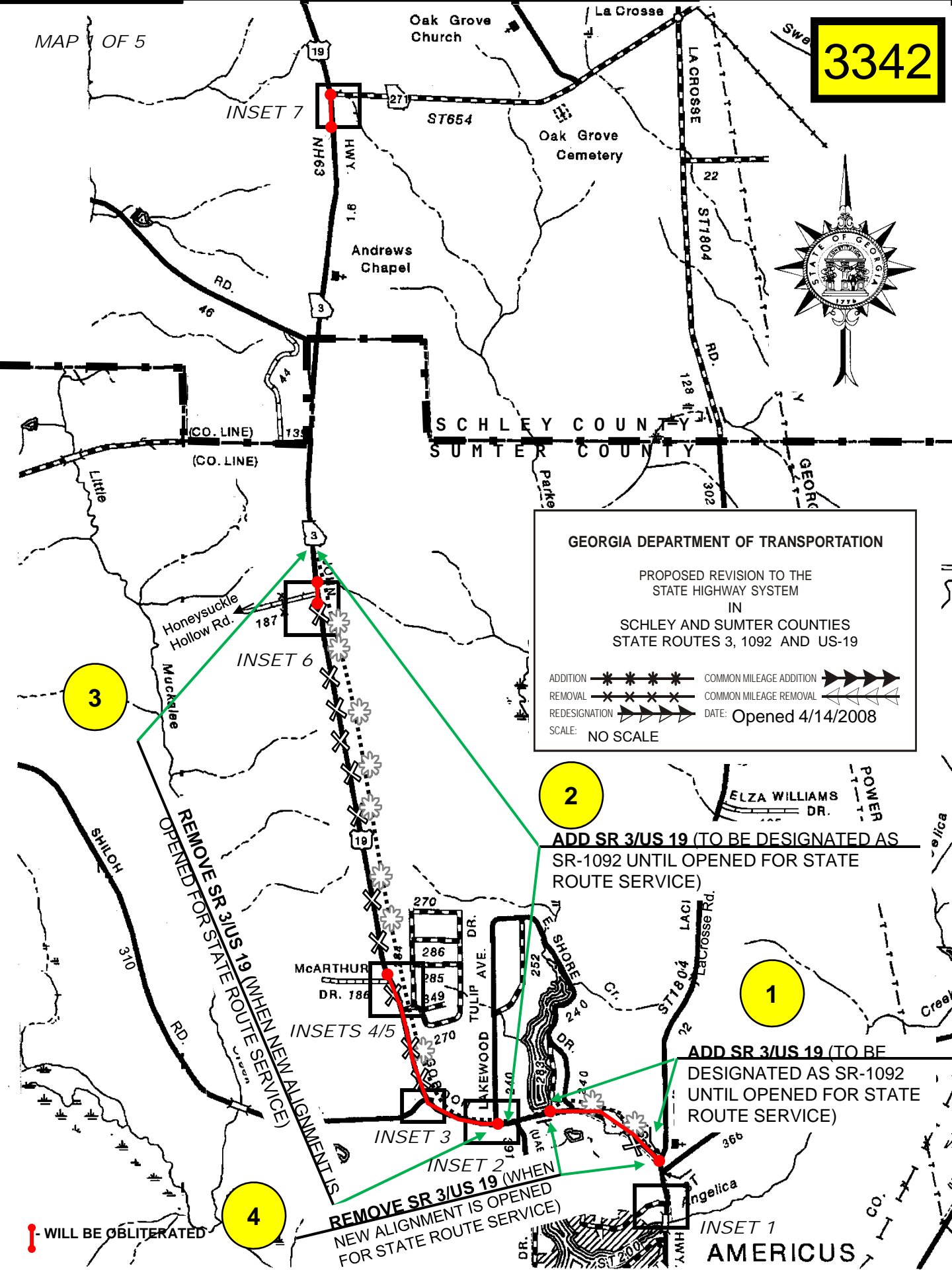
ADD SR 3/US 19 (TO BE DESIGNATED AS SR-1092 UNTIL OPENED FOR STATE ROUTE SERVICE)

ADD SR 3/US 19 (TO BE DESIGNATED AS SR-1092 UNTIL OPENED FOR STATE ROUTE SERVICE)

REMOVE SR 3/US 19 (WHEN NEW ALIGNMENT IS OPENED FOR STATE ROUTE SERVICE)

WILL BE OBLITERATED

AMERICUS



ADD SR 1092TA


UNTIL CONSTRUCTED

LAKE SHORE DR.
CR 211

SR 3/US 19

ANGELICA

CREEK



SUMTER COUNTY




ADD SR 1092TB

UNTIL CONSTRUCTED


LAKWOOD RD.
CR 240


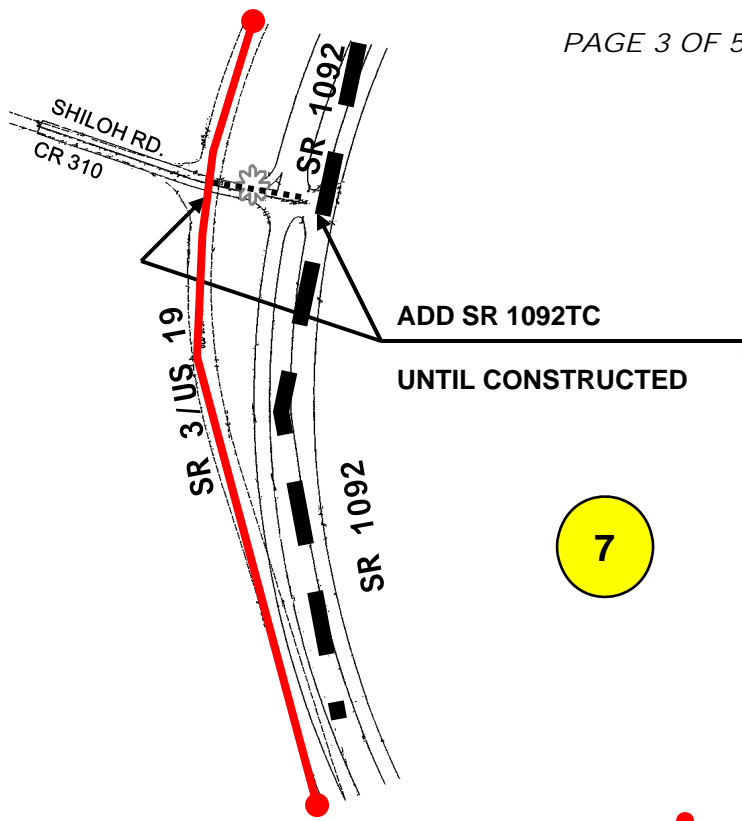
SR 3/US 19

LAKWOOD RD.-SOUTH
CR 391



SUMTER COUNTY


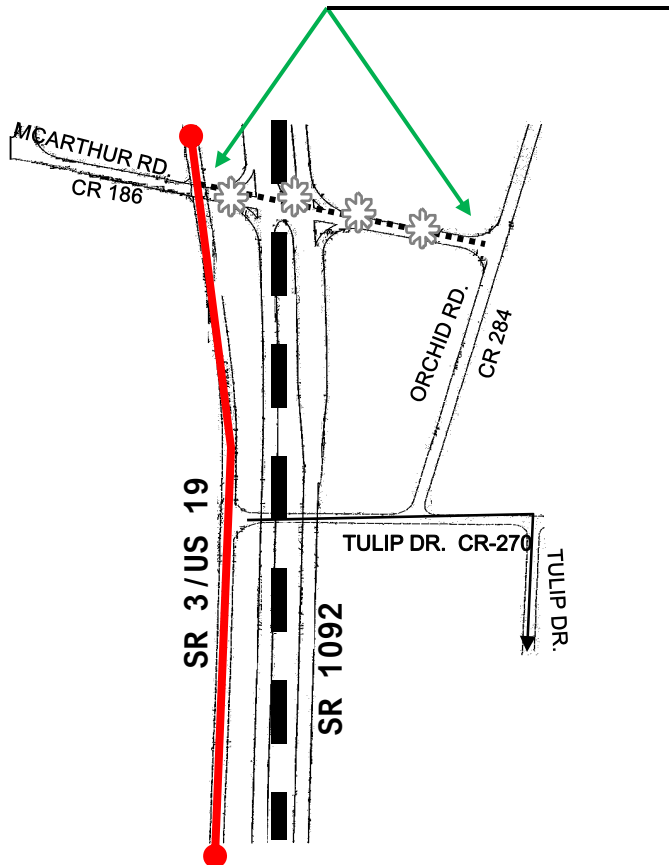
 - WILL BE OBLITERATED



7

SUMTER COUNTY

- WILL BE OBLITERATED




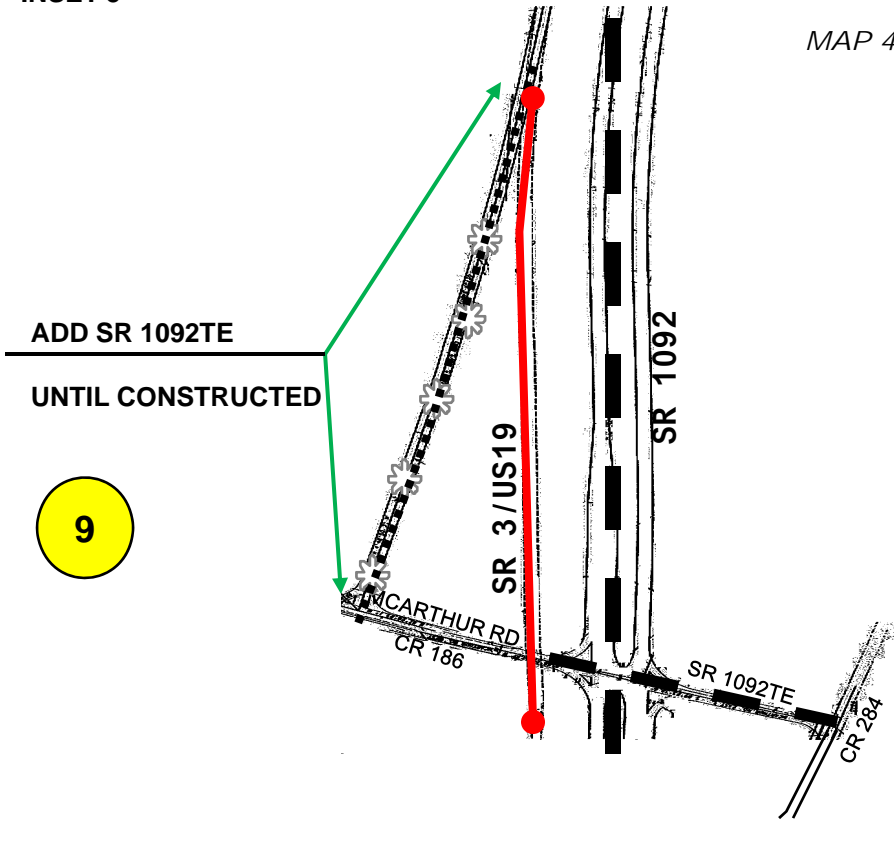
ADD SR 1092TD

UNTIL CONSTRUCTED

8


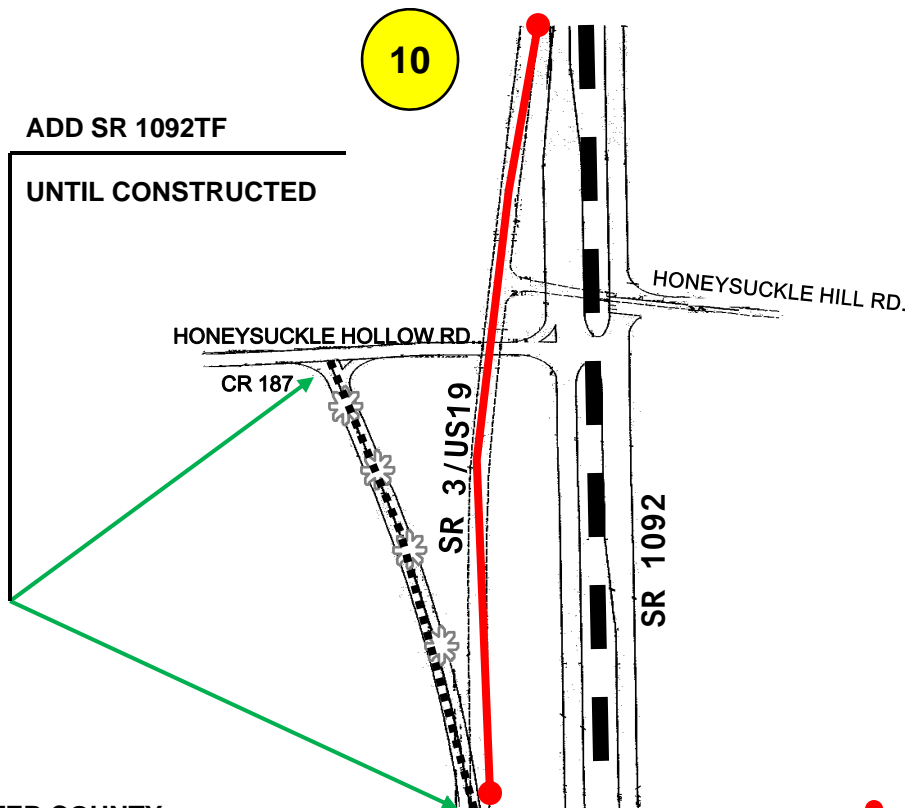
SUMTER COUNTY

- WILL BE OBLITERATED



- WILL BE OBLITERATED

SUMTER COUNTY



- WILL BE OBLITERATED

SUMTER COUNTY

