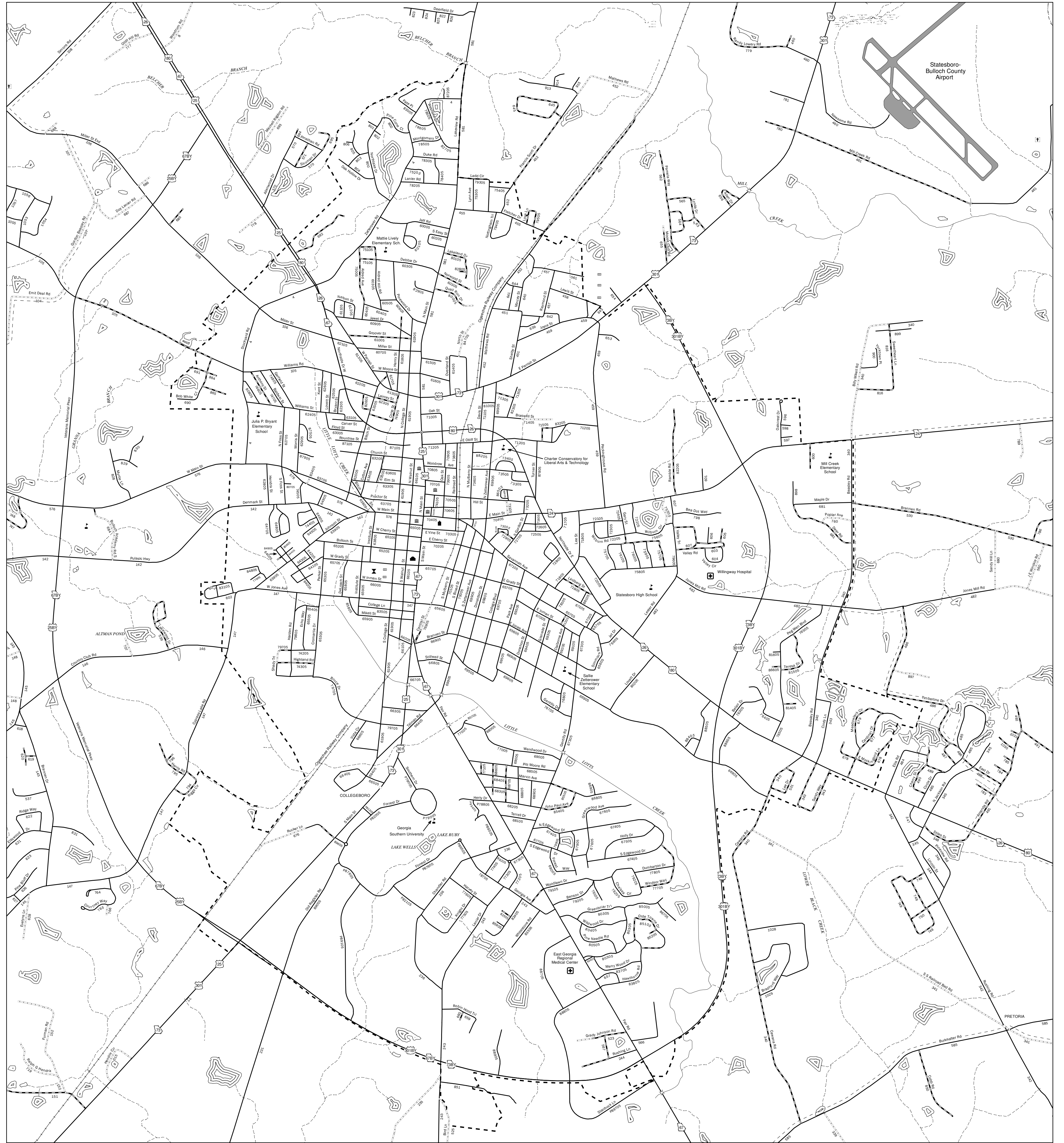
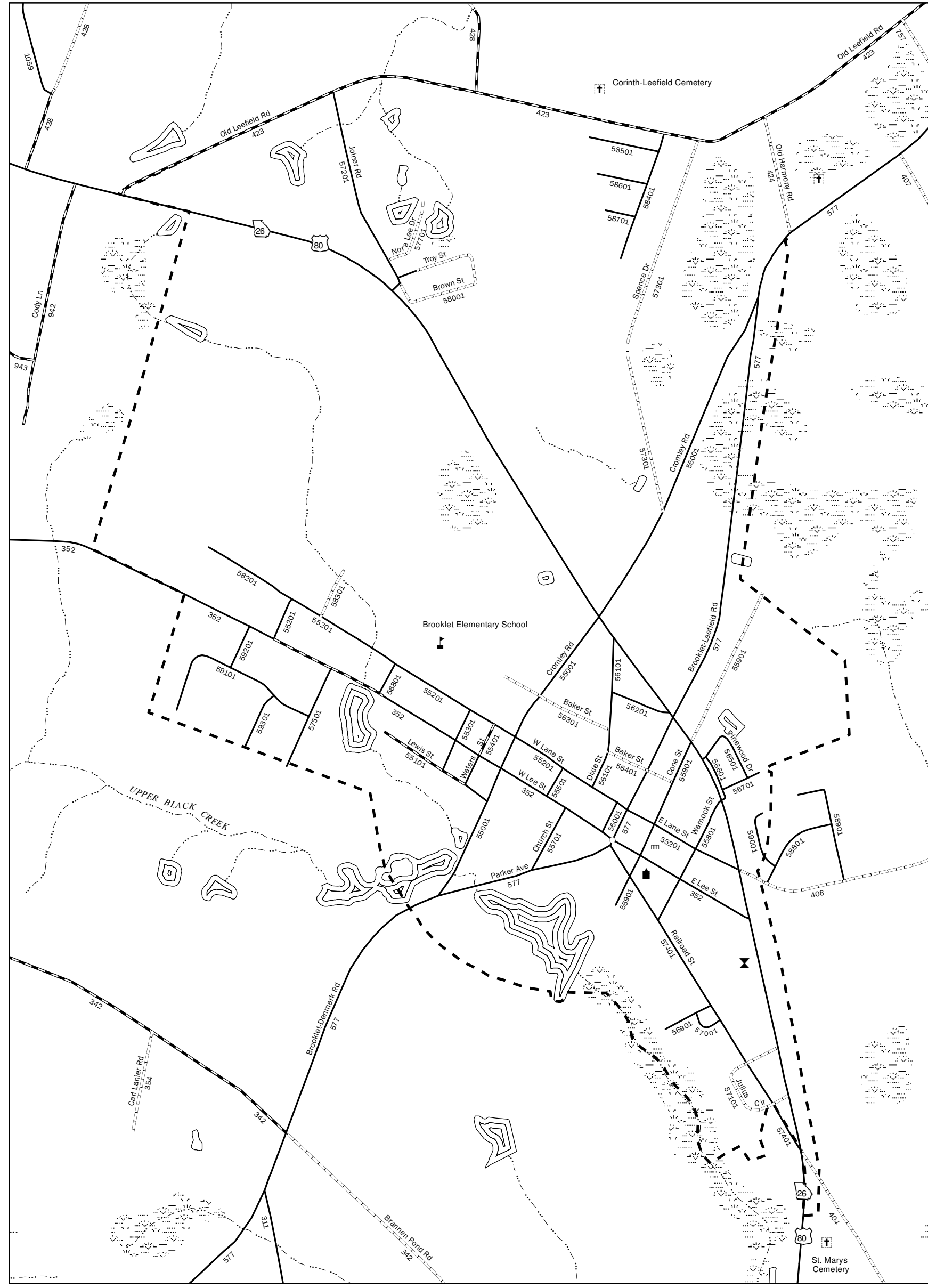


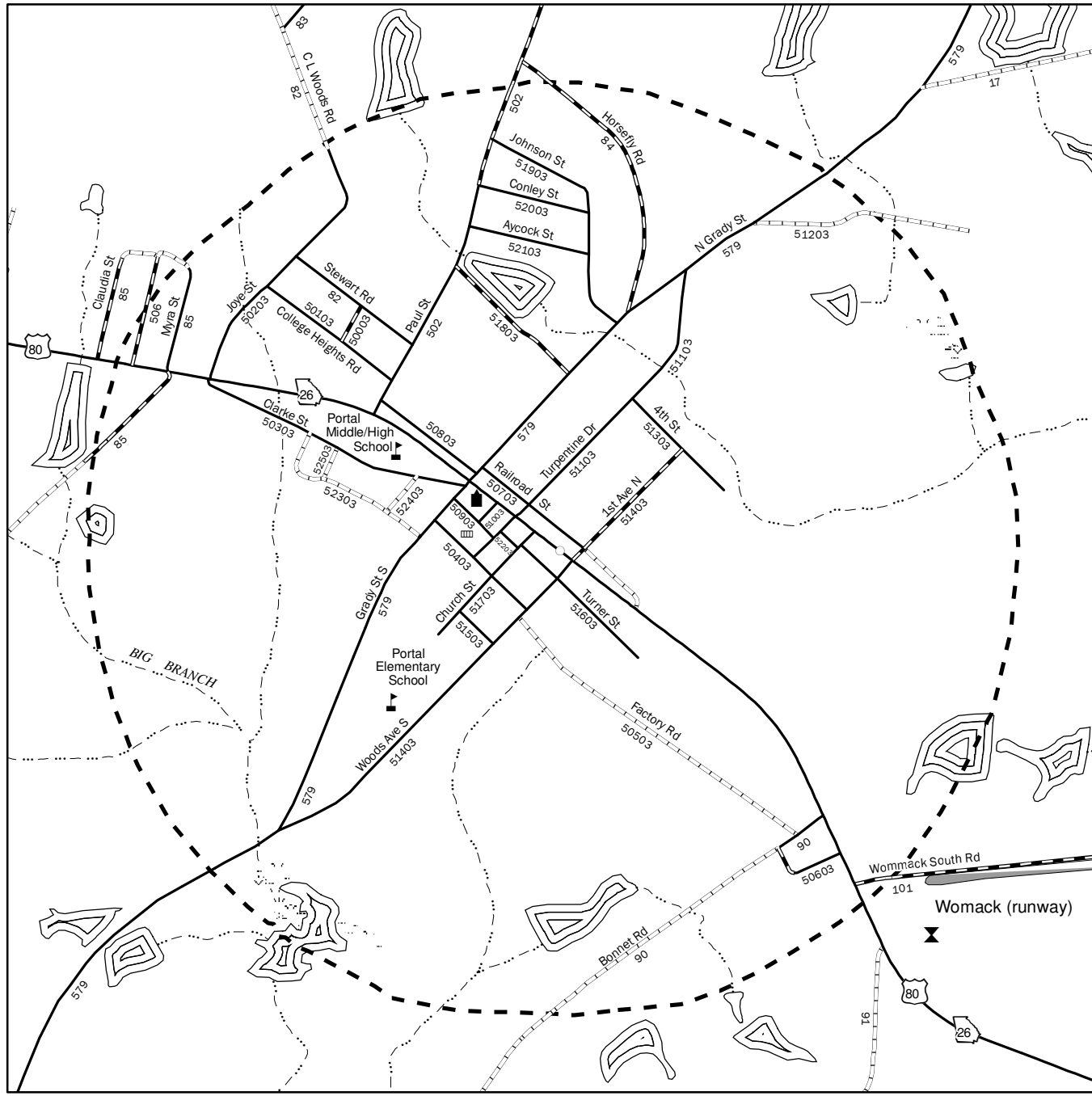
Statesboro



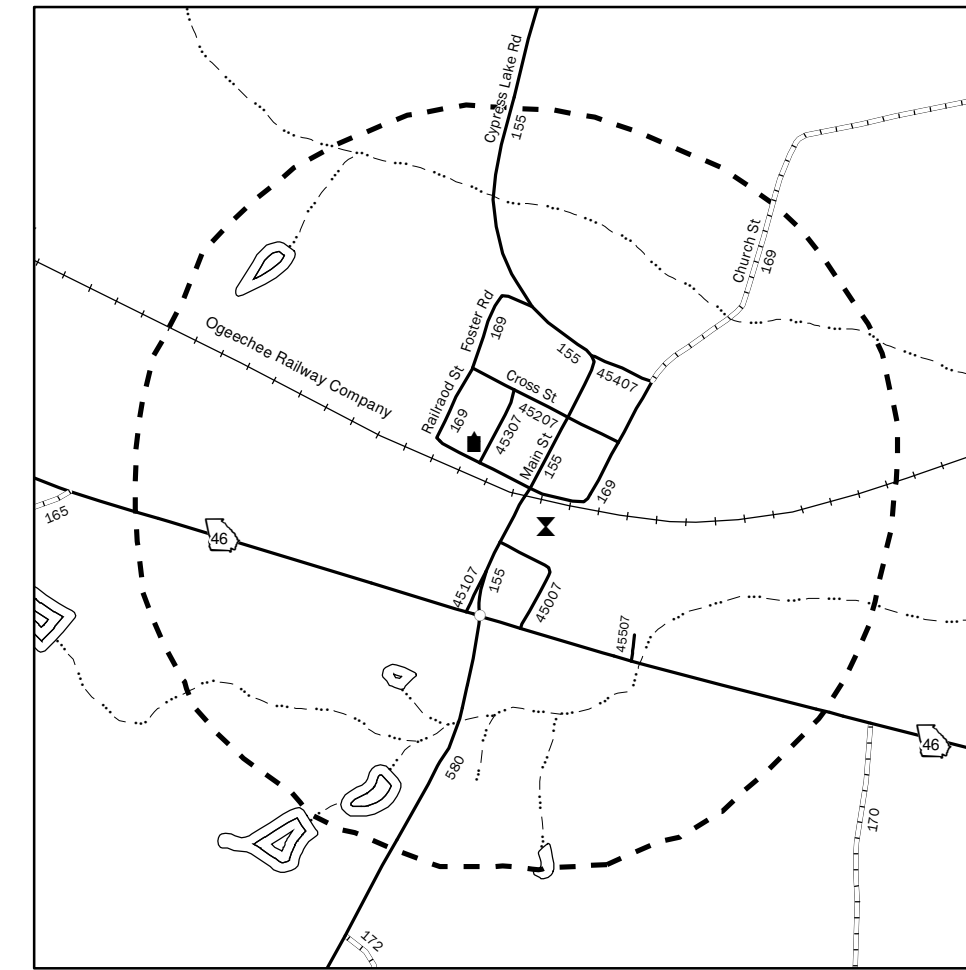
Brooklet



Portal



Register



COUNTY MAP DISCLAIMER:
THE GEORGIA DEPARTMENT OF TRANSPORTATION MAKES NO REPRESENTATION OR WARRANTY, IMPLIED OR EXPRESSED, CONCERNING THE ACCURACY, COMPLETENESS, RELIABILITY, OR SUSTAINABILITY FOR ANY PARTICULAR PURPOSE OF THIS INFORMATION AND DATA CONTAINED IN THIS MAP.

WHILE EFFORTS HAVE BEEN MADE TO ENSURE THAT INFORMATION REPRESENTED ON THIS MAP IS AS ACCURATE AS POSSIBLE, THIS MAP REPRESENTS THE BEST AVAILABLE SPATIAL DATA AS OF JUNE 2016. IF THERE IS A DISCREPANCY BETWEEN THE DATA REPRESENTED ON THIS MAP AND THE WRITTEN RECORD OF THE STATE HIGHWAY SYSTEM AND COUNTY ROAD SYSTEM, THE OFFICIAL WRITTEN RECORD (PER STATE CODE 32-4-2) SHALL HAVE PRECEDENCE.

IN ADDITION, PLEASE NOTE THAT PROPOSED STATE ROUTE CORRIDORS OR EXISTING ROUTES THAT WERE DESIGNATED WITH TEMPORARY STATE ROUTE DESIGNATIONS AT THE TIME OF MAP PRODUCTION MAY NOT BE REPRESENTED.

FOR ADDITIONAL INFORMATION OR ACCESS TO THE WRITTEN RECORDS, PLEASE CONTACT THE OFFICE OF TRANSPORTATION DATA AT (770) 986-1360 OR BY EMAIL AT OTDCustomerSvc@dot.ga.gov.

A LIST OF MAPS CREATED AND MAINTAINED BY THE DEPARTMENT OF TRANSPORTATION IS AVAILABLE. FOR MORE INFORMATION PLEASE VISIT <http://www.dot.ga.gov>.

ALL URBAN AREA BOUNDARIES AND TRANSPORTATION FEATURES INCLUDING ROUTES, BRIDGES, RAILROADS, AIRPORT RUNWAYS, HELIPADS AND SHIELDS ARE PROVIDED BY GEORGIA DEPARTMENT OF TRANSPORTATION. FOR MORE INFORMATION PLEASE VISIT <http://www.dot.ga.gov>.

THE URBAN AREA BOUNDARY (UAB) LINE WORK REPRESENTED ON THIS MAP WAS CREATED IN 2003 FOR THE PURPOSE OF RECLASSIFYING ROADS BASED ON THE RESULTS OF THE 2000 CENSUS. THIS MAY IN SOME CASES RESULT IN DISCREPANCIES BETWEEN THE ALIGNMENT OF THE UAB LINE WORK AND THE MORE CURRENT DEPARTMENT OF COMMUNITY AFFAIRS CITY LIMIT LINE WORK THAT HAS BEEN MODIFIED SINCE THAT TIME.

ALL HYDROGRAPHY FEATURES ARE PROVIDED FROM THE UNITED STATES GEOLOGICAL SURVEY NATIONAL HYDROGRAPHY DATASET. FOR MORE INFORMATION PLEASE VISIT <http://hnd.usgs.gov>.

ALL COUNTY AND CITY BOUNDARIES ARE PROVIDED BY THE GEORGIA DEPARTMENT OF COMMUNITY AFFAIRS. FOR MORE INFORMATION PLEASE VISIT <http://www.dca.state.ga.us>.

ALL STATE PROPERTY BOUNDARIES ARE PROVIDED BY THE GEORGIA DEPARTMENT OF NATURAL RESOURCES. FOR MORE INFORMATION PLEASE VISIT <http://www.gadnr.org>.

ALL HOSPITAL LOCATIONS ARE PROVIDED BY THE GEORGIA DEPARTMENT OF COMMUNITY HEALTH. FOR MORE INFORMATION PLEASE VISIT <http://doh.dhs.gov>.

ALL PUBLIC K-12 SCHOOL LOCATIONS ARE PROVIDED BY THE GEORGIA GIS DATA CLEARINGHOUSE. FOR MORE INFORMATION PLEASE VISIT <http://www.gis.dhs.gov>.

ALL NATIONAL PARK AND NATIONAL FOREST BOUNDARIES ARE PROVIDED BY THE NATIONAL PARK SERVICE. FOR MORE INFORMATION PLEASE CONTACT <http://www.nps.gov>.

ALL FIRE STATION, LIBRARY, CORRECTIONAL FACILITY, LAW ENFORCEMENT, COURTHOUSE, COLLEGE, UNIVERSITY AND PRIVATE SCHOOL LOCATIONS PROVIDED BY THE GEORGIA DEPARTMENT OF COMMUNITY AFFAIRS. FOR MORE INFORMATION PLEASE VISIT <http://www.dca.state.ga.us>.

© 2016 GEORGIA DEPARTMENT OF TRANSPORTATION. ALL RIGHTS RESERVED. ANY REPRODUCTION IN PART OR IN WHOLE IS PROHIBITED UNLESS AUTHORIZED BY THE GEORGIA DEPARTMENT OF TRANSPORTATION.

LEGEND

Helipad	County Road Number	Unpaved Road
Welcome Center	Community	
Courthouse	Airport Runway	
National/State Land	County Boundary	
Divided Highway	National/State Land	
National Register	Interstate	
Historical Place	Route Number	
	City Boundary	
	Population (2010 Census)	
	Elevation	
State Route Number	Paved Road	
Military Reservation	County Seat	
Lake	Buttrick Road	
Lighthouse	Wagon Road	
Fish Hatchery	Station	
Urban Area Boundary	Library	
Perennial Stream	City Hall	
School	Correctional Facility/	
US Route Number	Law Enforcement	
Public Road Number	Rest Area	
Scenic Byway	Swamp/Marsh	
Bridge	State Capitol	
Proposed Alignment	Hospital	
Frederation	Railroad	
	Cemetery	

GENERAL HIGHWAY MAP
BULLOCH COUNTY
GEORGIA

PREPARED BY THE
DEPARTMENT OF TRANSPORTATION
OFFICE OF TRANSPORTATION DATA
IN COOPERATION WITH
U.S. DEPARTMENT OF TRANSPORTATION
FEDERAL HIGHWAY ADMINISTRATION
2011

0 0.25 0.5 1
SCALE IN MILES (1" = 1/4 mile) for All Cities

