



Georgia Department of Transportation Fact Sheet

US 441

CORRIDOR FACTS

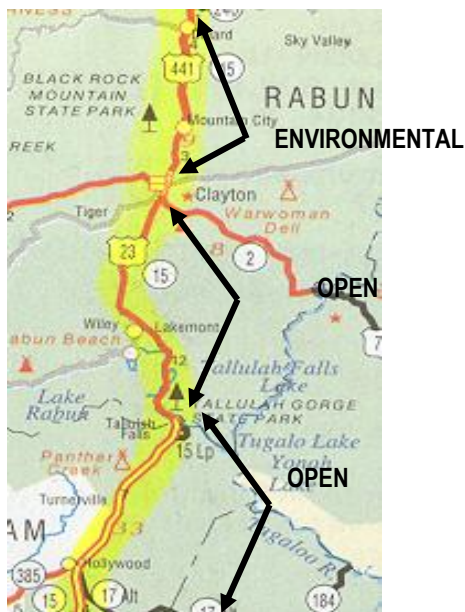
- ◆ The US 441 corridor travels the length of the state beginning at the North Carolina State Line and extending to the Florida State Line.
- ◆ The US 441 corridor is a major north/south transportation artery in the east/central part of Georgia.
- ◆ Completed projects will provide **4-lanes** of roadway, usually divided with a 44 feet wide grass median.
- ◆ The US 441 corridor is approximately **371 miles** in length and is the longest of the GRIP corridors.
- ◆ There are approximately **196 miles (53%)** open to traffic.
- ◆ The current estimated cost to complete the four-lane construction of the US 441 corridor is **\$1,037,475,000**.

PREPARING A HIGHWAY PROJECT FOR CONSTRUCTION

Highway construction demands adherence to an exact project development process, as specified in federal and state laws. This process incorporates a number of key stages that are vital to the development of a highway construction project:

- ◆ Concept Development: Data analysis, conceptual studies and alternatives analysis
- ◆ Environmental Approval: Surveys for environmental resources, public meetings and environmental document approval
- ◆ Preliminary Design Plans: Design and preparation of preliminary roadway plans and utility coordination
- ◆ Right of Way Acquisition: Property title research, right of way plans, property appraisal, purchase of right of way
- ◆ Final Design Plans: Design and preparation of final construction plans and contract documents
- ◆ Let to Contract: Advertise for bids, award to construction contract and begin construction

US 441 CORRIDOR STATUS FROM NORTH CAROLINA TO FLORIDA



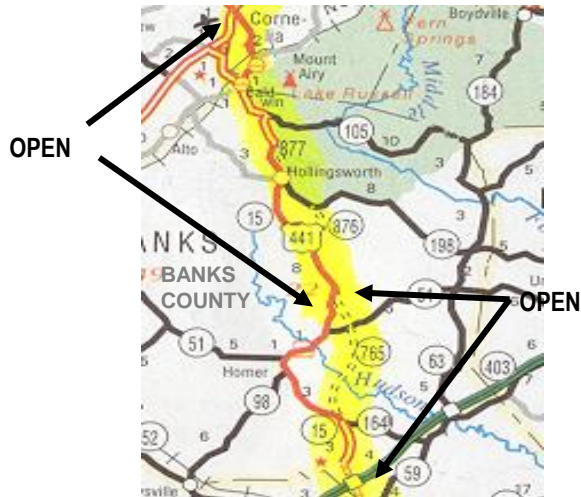
US 441- From the North Carolina line in Rabun County through Hollywood in Habersham County

The first project on the US 441 corridor begins at the North Carolina State Line in Rabun County and extends 8.6 miles to the north city limits of Clayton (**Project No. 122090-**). Surveys for environmental resources have been completed and development of the environmental document is underway. Through the city of Clayton the corridor is complete and open to traffic.

The next 10.2 mile long project section of the corridor extends from the south city limits of Clayton to Tallulah Falls in Rabun County. This section is complete and open to traffic.

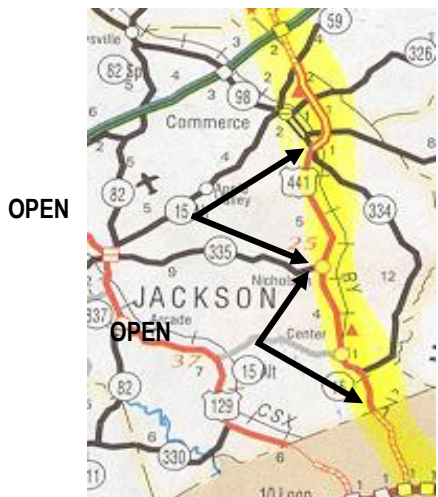
The corridor continues another 20.0 miles from Tallulah Falls to SR 365 in Habersham County. This section is complete and open to traffic.

US 441 CORRIDOR STATUS FROM NORTH CAROLINA TO FLORIDA (CONTINUED)



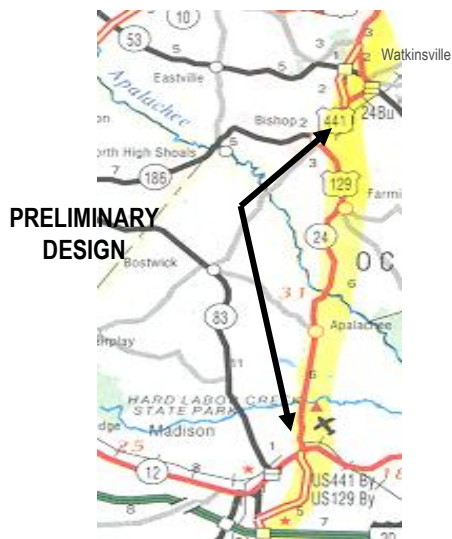
US 441-Between Cornelia in Habersham County and I-85 in Banks County

The corridor is complete and open to traffic from SR 365 at Cornelia in Habersham County to the Homer Bypass in Banks County, through the I-85 interchange to south of the city of Commerce in Jackson County.



US 441-Between the Commerce Bypass in Jackson County and Clarke County line

From south of the Commerce Bypass the corridor is complete through Jackson and Clarke Counties and follows the Athens Bypass on the east side of Athens.

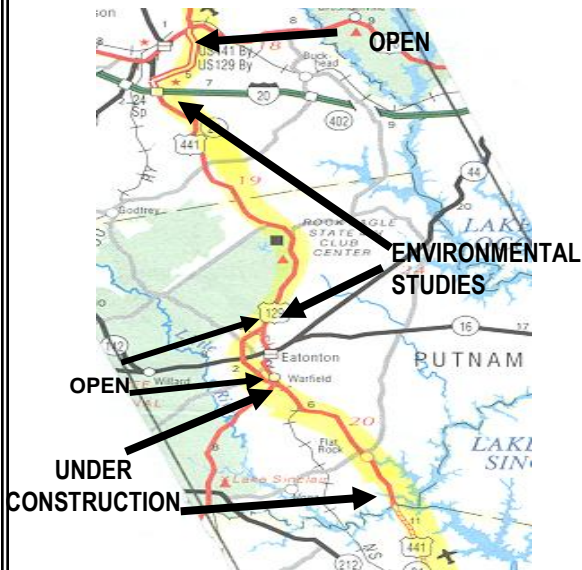


US 441-From the Watkinsville Bypass in Oconee County to the Madison Bypass in Morgan County

The corridor is complete south of Athens in Clarke County along US 441 to the Watkinsville Bypass in Oconee County.

From south of the Watkinsville Bypass to north of Madison the concept development is complete on this 16.6 mile section. **(Project Nos. 122660-, 222560-)**. Right-of-way and construction funding have not been identified.

US 441 CORRIDOR STATUS FROM NORTH CAROLINA TO FLORIDA (CONTINUED)



US 441-I-20 in Morgan County to Lake Sinclair in Putnam County

The Madison Bypass is complete and open to traffic.

From I-20 at Madison to the north terminus of the Eatonton Bypass (**Project Nos. 222570-, 222580-**), the environmental studies are underway on this 17.2 mile long section.

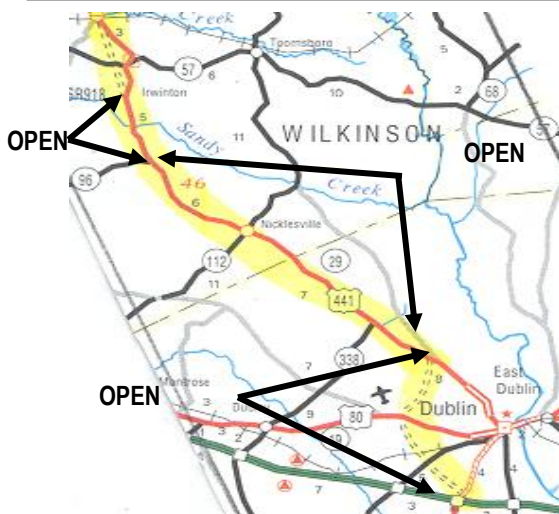
The Eatonton Bypass is complete and open to traffic.

The corridor is under construction from the Eatonton Bypass to Lake Sinclair. Construction is scheduled for completion in Summer 2012.



US 441-From the Milledgeville Bypass in Baldwin County through the Irwinton Bypass in Wilkinson County

The corridor continues from just north of Lake Sinclair and including the Milledgeville Bypass to south of Irwinton, including the Irwinton Bypass. This section is complete and open to traffic.

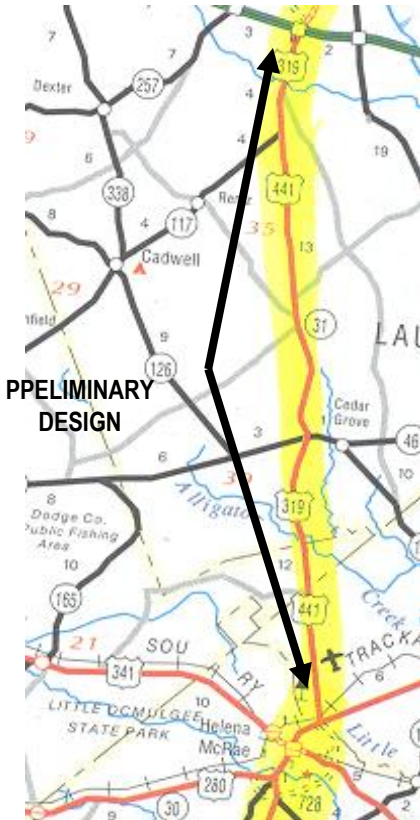


US 441-From the Irwinton Bypass in Wilkinson County to I-16 in Laurens County

US 441 is open to traffic from the Irwinton Bypass to I-16 in Dublin

The 8.7 mile Dublin Bypass is complete and open to traffic

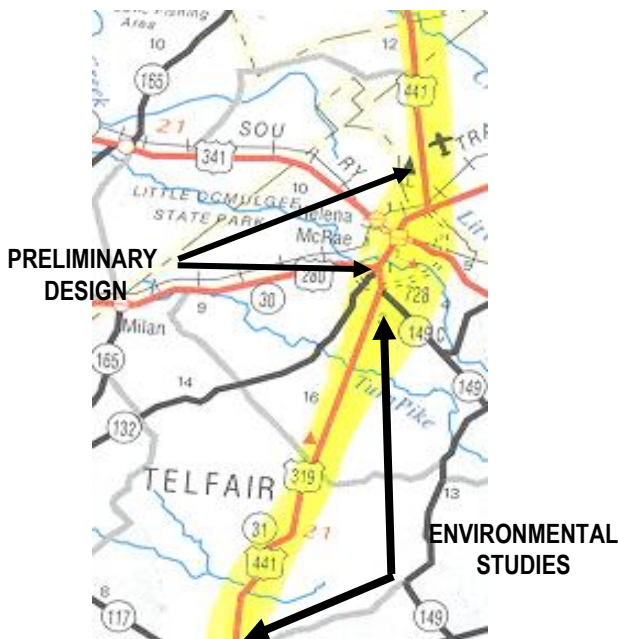
US 441 CORRIDOR STATUS FROM NORTH CAROLINA TO FLORIDA (CONTINUED)



US 441-From I-16 in Laurens County to McRae in Telfair County

US 441 at the I-16 interchange is complete and open to traffic.

The next group of projects are in the design phase (**Project Nos. 262027-, 262064-, 262061-**) and stretch 28.0 miles from the I-16 interchange to the proposed North McRae Bypass. The environmental document is approved. Right-of-way and construction funding have not been identified for 262027- and 262061-. Right-of-way is scheduled in FY 2014 and FY 2015 for 262064-.



US 441-From north of McRae in Telfair County to south of McRae in Telfair County

Concept development is complete for the North McRae Bypass (**Project No. 561470-**) from the US441/US280/SR30 intersection in Wheeler County to the proposed South McRae Bypass. Environmental studies were completed in 2001 and preliminary design is underway. Right-of-way is scheduled to begin in FY 2018 and construction funding have not been identified.

Concept development is complete for the South McRae Bypass (**Project No. 531100-**) from the proposed North McRae Bypass to US 441/SR 31 south of McRae. Environmental studies were completed in 2001. Right-of-way and construction funding have not been identified.

