



Georgia Department of Transportation Fact Sheet

Golden Isles Parkway

CORRIDOR FACTS

- ◆ The Golden Isles Parkway is located along US 341 from I-75 at Perry eastward to I-95 at Brunswick
- ◆ Completed projects will provide **4-lanes** of roadway, usually divided with a 44 feet wide grass median.
- ◆ The Golden Isles Parkway is approximately **168 miles** in length.
- ◆ This corridor is **100%** open to traffic.

PREPARING A HIGHWAY PROJECT FOR CONSTRUCTION

Highway construction demands adherence to an exact project development process, as specified in federal and state laws. This process incorporates a number of key stages that are vital to the development of a highway construction project:

- ◆ Concept Development: Data analysis, conceptual studies and alternatives analysis
- ◆ Environmental Approval: Surveys for environmental resources, public meetings and environmental document approval
- ◆ Preliminary Design Plans: Design and preparation of preliminary roadway plans and utility coordination
- ◆ Right of Way Acquisition: Property title research, right of way plans, property appraisal, purchase of right of way
- ◆ Final Design Plans: Design and preparation of final construction plans and contract documents
- ◆ Let to Contract: Advertise for bids, award to construction contract and begin construction

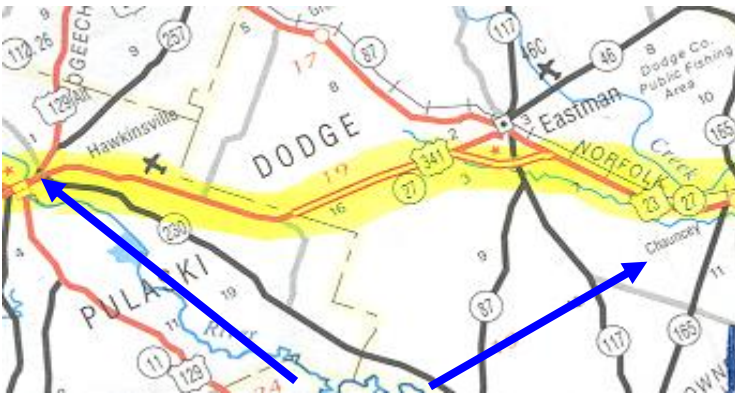
GOLDEN ISLES PARKWAY STATUS FROM INTERSTATE 75 TO INTERSTATE 95



**GOLDEN ISLES PARKWAY (US 341) FROM I-75 AT PERRY
IN HOUSTON COUNTY TO HAWKINSVILLE IN PULASKI COUNTY**

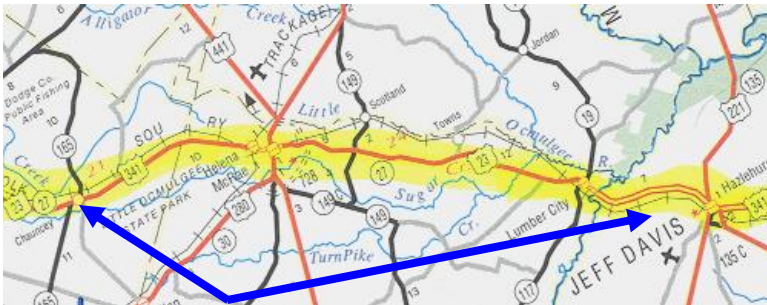
The Golden Isles Parkway from I-75 at Perry through Hawkinsville is complete and open to traffic.

GOLDEN ISLES PARKWAY STATUS FROM INTERSTATE 75 TO INTERSTATE 95 (CONTINUED)



The corridor is complete and open to traffic from SR 230 in Hawkinsville eastward through Dodge County to Chauncey.

**GOLDEN ISLES PKWY (US 341) FROM HAWKINSVILLE
IN PULASKI COUNTY TO CHAUNCEY IN DODGE COUNTY**



US 341 is complete and open to traffic from Chauncey in Dodge County, through Helena and along a one-way street system in McRae in Telfair County, eastward through Lumber City and on to Hazelhurst in Jeff Davis County.

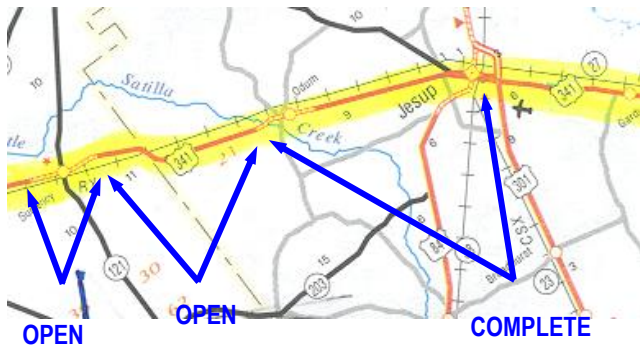
**GOLDEN ISLES PKWY (US 341) FROM CHAUNCEY IN
DODGE COUNTY TO HAZELHURST IN JEFF DAVIS COUNTY**



The corridor is complete and open to traffic from east of Baxley to Surrency in Appling County.

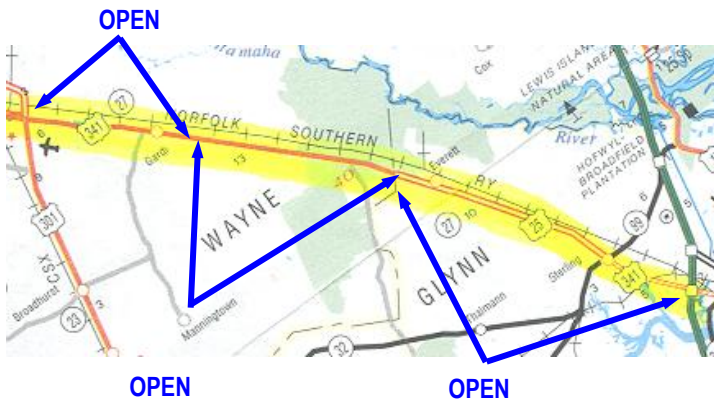
**GOLDEN ISLES PKWY (US 341) FROM HAZELHURST
IN JEFF DAVIS COUNTY TO SURRENCY IN APPLING COUNTY**

GOLDEN ISLES PARKWAY STATUS FROM INTERSTATE 75 TO INTERSTATE 95 (CONTINUED)



The corridor is complete and open to traffic from Surrency to Jesup.

GOLDEN ISLES PKWY (US 341) FROM SURRENCY IN APPLING COUNTY TO JESUP IN WAYNE COUNTY



The corridor is complete and open to traffic from Jesup to I-95 in Brunswick.

GOLDEN ISLES PKWY (US 341) FROM JESUP IN WAYNE COUNTY TO I-95 AT BRUNSWICK IN GLYNN COUNTY